AUG 19 1989

FEMI-709-120077/V.2

FLOOD INSURANCE STUDY

CITY OF JACKSONVILLE, FLORIDA
DUVAL COUNTY

VOLUME 2 OF 2

AUGUST 15, 1989

Federal Emergency Management Agency

COMMUNITY NUMBER 120077

NOTICE TO
FLOOD INSURANCE STUDY USERS

Communities participating in the National Flood Insurance Program have established repositories of flood hazard data for floodplain management and flood insurance purposes. This Flood Insurance Study may not contain all data available within the repository. It is advisable to contact the community repository for any additional data.

TABLE OF CONTENTS (Volume 1)

1.0 INTRODUCTION

1.1 Purpose of Study

1.2 Authority and Acknowledgments

1.3 Coordination

2.0 AREA STUDIED

2.1 Scope of Study

2.2 Community Description 4

2.3 Principal Flood Problems

2.4 Flood Protection Measures

3.0 ENGINEERING METHODS

3.1 Hydrologic Analyses 6

3.2 Hydraulic Analyses 17

4.0 FLOODPLAIN MANAGEMENT APPLICATIONS

4.1 Floodplain Boundaries 33

4.2 Floodways 33

5.0 INSURANCE APPLICATION 53

6.0 FLOOD INSURANCE RATE MAP 54

7.0 OTHER STUDIES 54

8.0 LOCATION OF DATA 54

9.0 REFERENCES AND BIBLIOGRAPHY 54

TABLE OF CONTENTS (Volume 1 - continued)

Page

FIGURES

Figure	1	-	Vicinity Map	3
Figure	2	-	Transect Location Map	27
Figure	3	-	Transect Schematic	28
Figure	4	-	Floodway Schematic	34

TABLES

Table	1	-	Summary of Discharges	6
Table	2	-	Parameter Values for Surge Elevations	14
Table	3	-	Summary of Stillwater Elevations	18
Table	4	-	Transect Locations, Stillwater Starting Elevations, and Initial Wave Crest Elevations	29
Table	5	-	Floodway Data	35

EXHIBITS

Elevation Reference Marks

Volume 2

Flood Profiles

Cedar River	Panels 01P-02P
Trout River	Panel 03P
Nassau River/Thomas Creek	Panel 04P
Thomas Creek	Panels 05P-06P
Mill Dam Branch Canal	Panel 07P
Ortega River	Panels 08P-09P
Ortega River/McGirts Creek	Panel 10P
McGirts Creek	Panel 11P
Cedar Creek	Panel 12P
Little Cedar Creek	Panel 13P
Cedar Swamp Creek	Panel 14P
Big Davis Creek	Panel 15P
Dunn Creek	Panels 16P-17P
Dunn Creek Tributary 1	Panel 18P
Dunn Creek Tributary 2	Panels 19P-20P

TABLE OF CONTENTS (Volume 2 - continued)

Ginhouse Creek	Panel 21P
Durbin Creek	Panel 22P
Goodbys Creek	Panels 23P-24P
Goodbys Creek Tributary 1	Panel 25P
Goodbys Creek Tributary 2	Panel 26P
Goodbys Creek Tributary 3	Panel 27P
Jones Creek	Panel 28P
Jones Creek Tributary	Panel 29P
Greenfield Creek	Panel 30P
Julington Creek	Panels 31P-32P
McCoys Creek	Panel 33P
North Branch McCoys Creek	Panel 34P
Southwest Branch McCoys Creek	Panel 35P
Mt. Pleasant Creek	Panel 36P
Oldfield Creek	Panels 37P-38P
Oldfield Creek Tributary	Panel 39P
Open Creek	Panel 40P
Open Creek Tributary 1	Panel 41P
Open Creek Tributary 2	Panel 42P
Pablo Creek	Panel 43P
Pablo Creek/Sawmill Slough	Panel 44P
Sawmill Slough	Panel 45P
Sawmill Slough Divergence Channel	Panel 46P
Pottsburg Creek	Panels 47P-49P
Sherman Creek	Panel 50P
Sherman Creek Canal	Panel 51P
Sixmile Creek	Panels 52P-53P
North Fork Sixmile Creek	Panel 54P
Strawberry Creek	Panels 55P-56P
Sweetwater Creek	Panels 57P-58P
Tiger Pond Creek	Panel 59P
Tiger Hole Swamp	Panel 60P
Box Branch	Panel 61P
Caney Branch	Panel 62P
Cormorant Branch	Panel 63P
Mill Dam Branch	Panel 64P-66P
Red Bay Branch	Panel 67P
Rushing Branch	Panel 68P
Second Puncheon Branch	Panels 69P-70P
Wills Branch	Panel 71P
Hogpen Bayou/Sandalwood Canal	Panel 72P
Sandalwood Canal	Panel 73P
Ribault River	Panels 74P-75P
Hogans Creek	Panels 76P-77P

Flood Insurance Rate Map Index
Flood Insurance Rate Map

Elevation Reference Marks

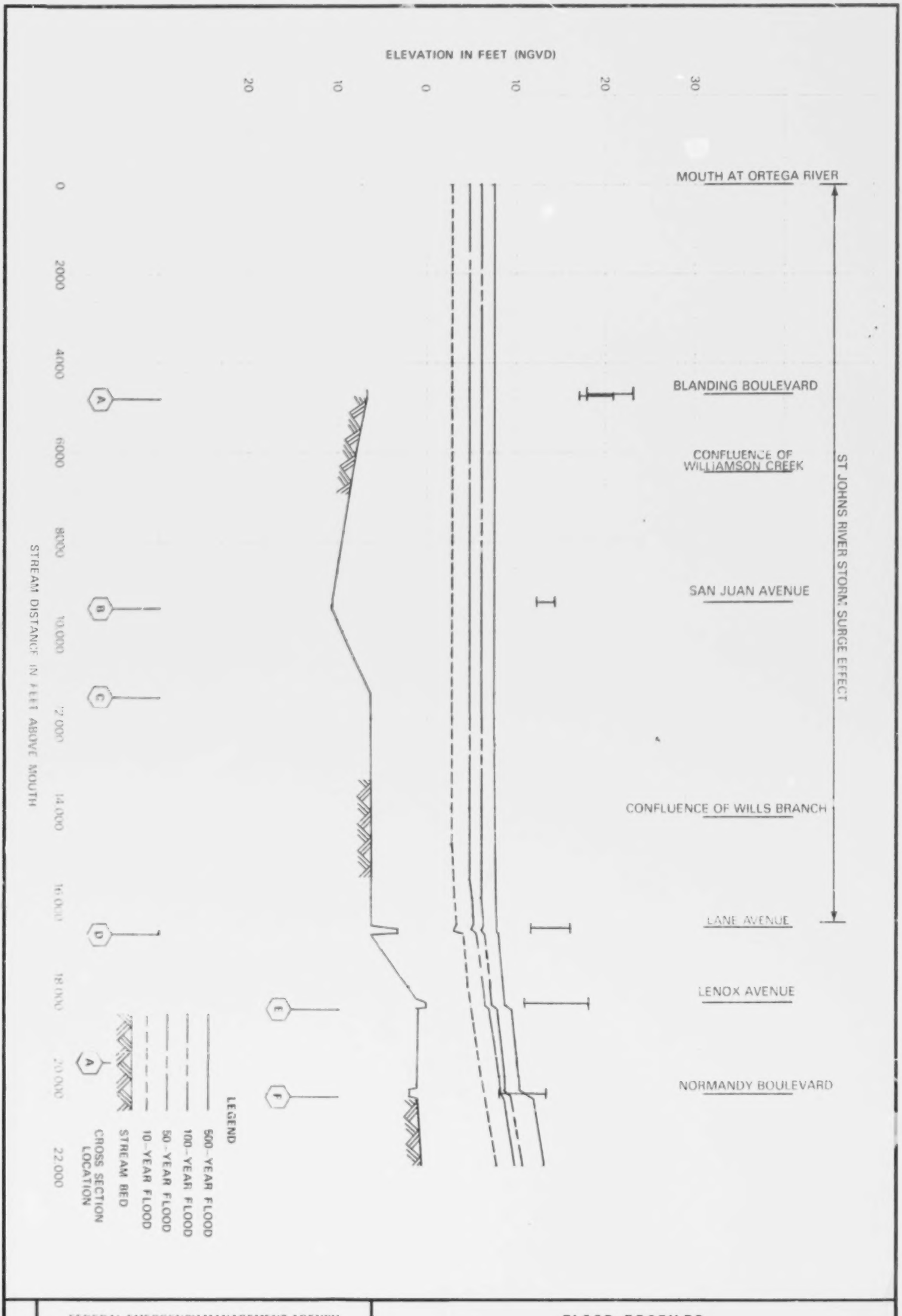

01P	FEDERAL EMERGENCY MANAGEMENT AGENCY **CITY OF JACKSONVILLE, FL** (DUVAL CO.)	**FLOOD PROFILES** **CEDAR RIVER**

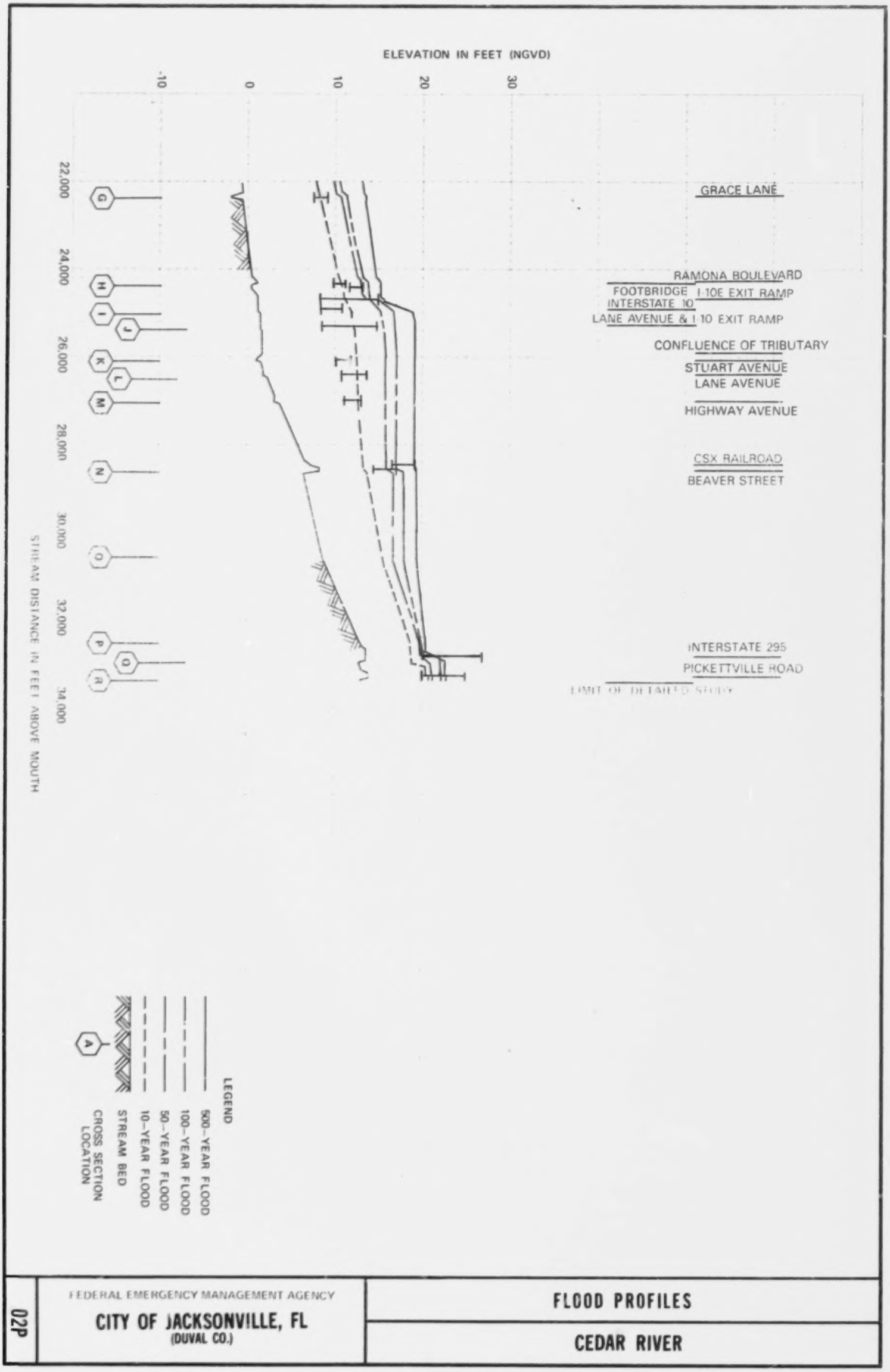

02P

FEDERAL EMERGENCY MANAGEMENT AGENCY

CITY OF JACKSONVILLE, FL
(DUVAL CO.)

FLOOD PROFILES

CEDAR RIVER



FLOOD PROFILES

TROUT RIVER

FEDERAL EMERGENCY MANAGEMENT AGENCY

CITY OF JACKSONVILLE, FL
(DUVAL CO.)

03P

FLOOD PROFILES

NASSAU RIVER/THOMAS CREEK

FEDERAL EMERGENCY MANAGEMENT AGENCY

CITY OF JACKSONVILLE, FL
(DUVAL CO.)

04P

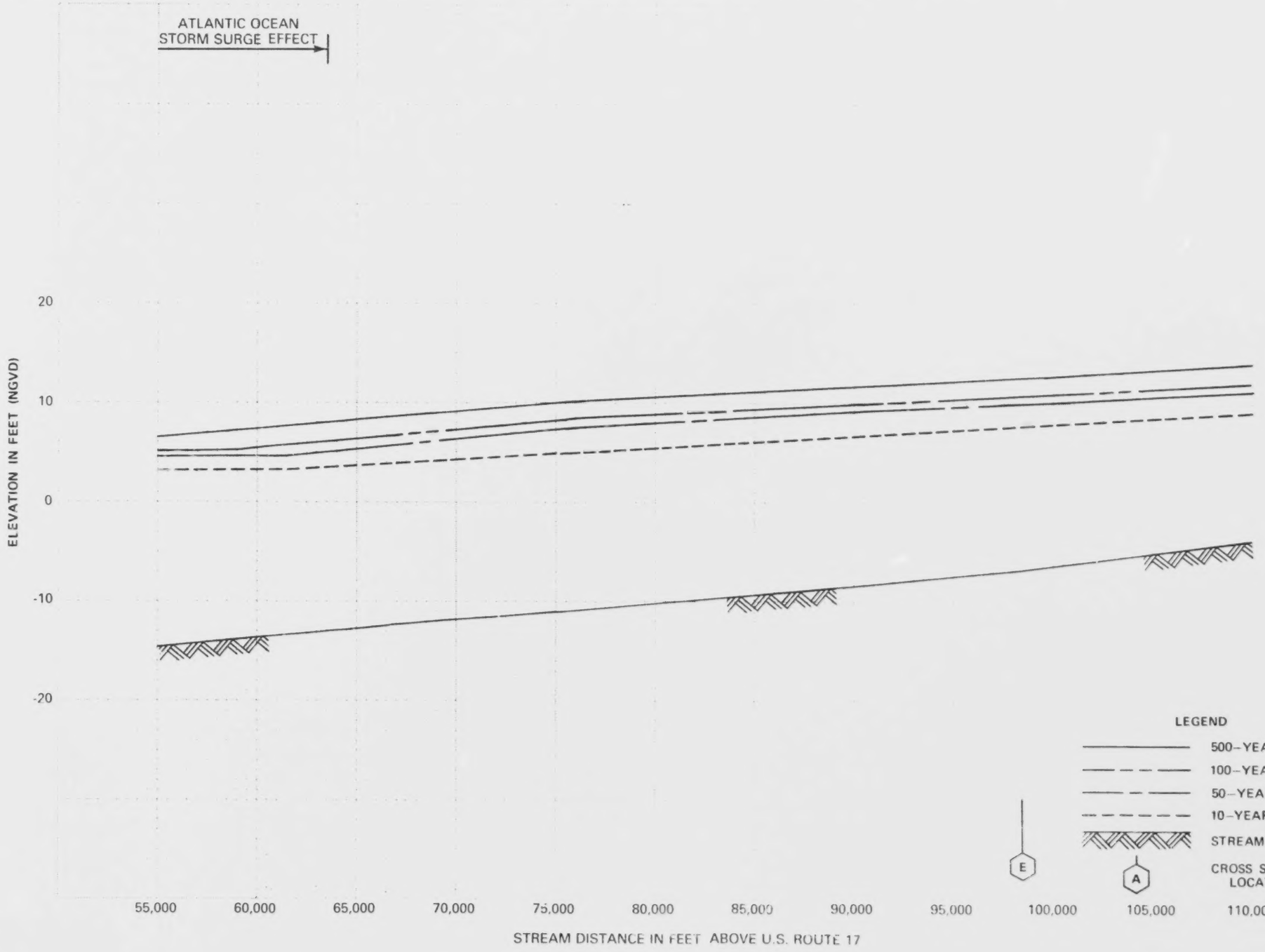

FLOOD PROFILES

THOMAS CREEK

FEDERAL EMERGENCY MANAGEMENT AGENCY

CITY OF JACKSONVILLE, FL
(DUVAL CO.)

05P

FLOOD PROFILES

THOMAS CREEK

FEDERAL EMERGENCY MANAGEMENT AGENCY

CITY OF JACKSONVILLE, FL
(DUVAL CO.)

06P

FLOOD PROFILES

MILL DAM BRANCH CANAL

FEDERAL EMERGENCY MANAGEMENT AGENCY

CITY OF JACKSONVILLE, FL
(DUVAL CO.)

07P

FLOOD PROFILES

ORTEGA RIVER

FEDERAL EMERGENCY MANAGEMENT AGENCY

CITY OF JACKSONVILLE, FL
(DUVAL CO.)

08P

FLOOD PROFILES

ORTEGA RIVER

FEDERAL EMERGENCY MANAGEMENT AGENCY

CITY OF JACKSONVILLE, FL
(DUVAL CO.)

09P



10P

FEDERAL EMERGENCY MANAGEMENT AGENCY

CITY OF JACKSONVILLE, FL
(DUVAL CO.)

FLOOD PROFILES

ORTEGA RIVER/MCGIRTS CREEK

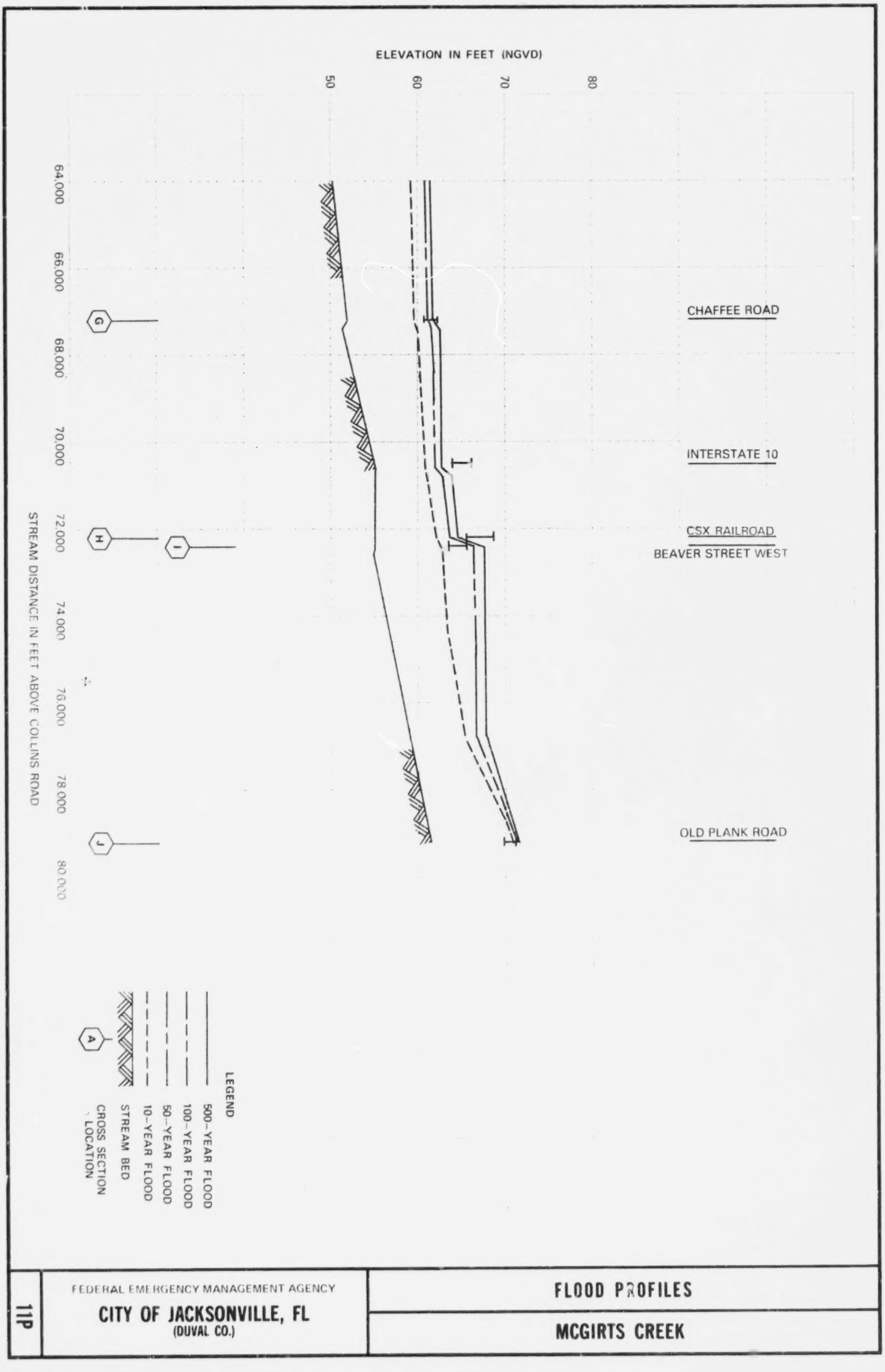

11P	FEDERAL EMERGENCY MANAGEMENT AGENCY **CITY OF JACKSONVILLE, FL** (DUVAL CO.)	**FLOOD PROFILES** **MCGIRTS CREEK**

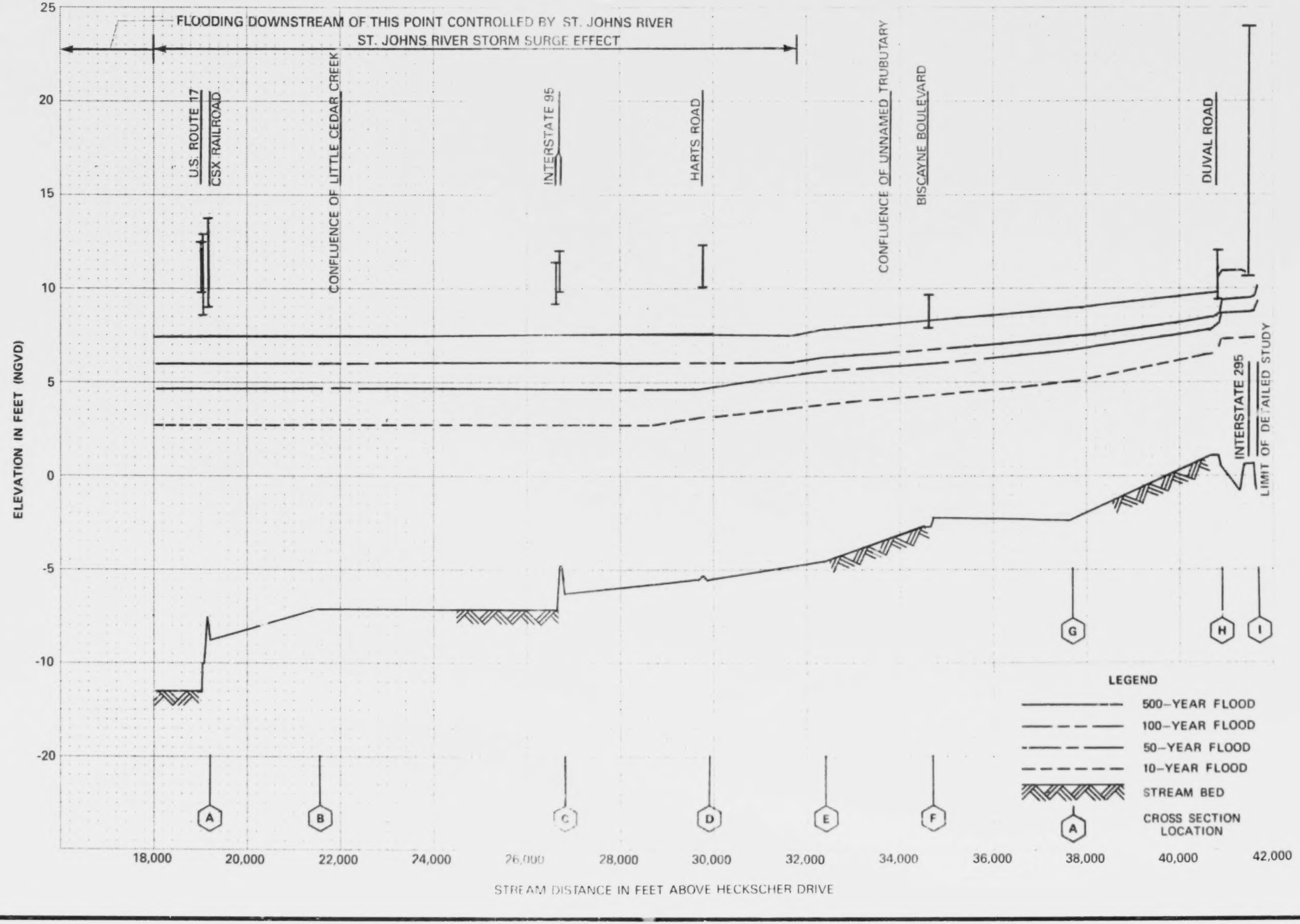

FLOOD PROFILES

CEDAR CREEK

FEDERAL EMERGENCY MANAGEMENT AGENCY

CITY OF JACKSONVILLE, FL
(DUVAL CO.)

12P

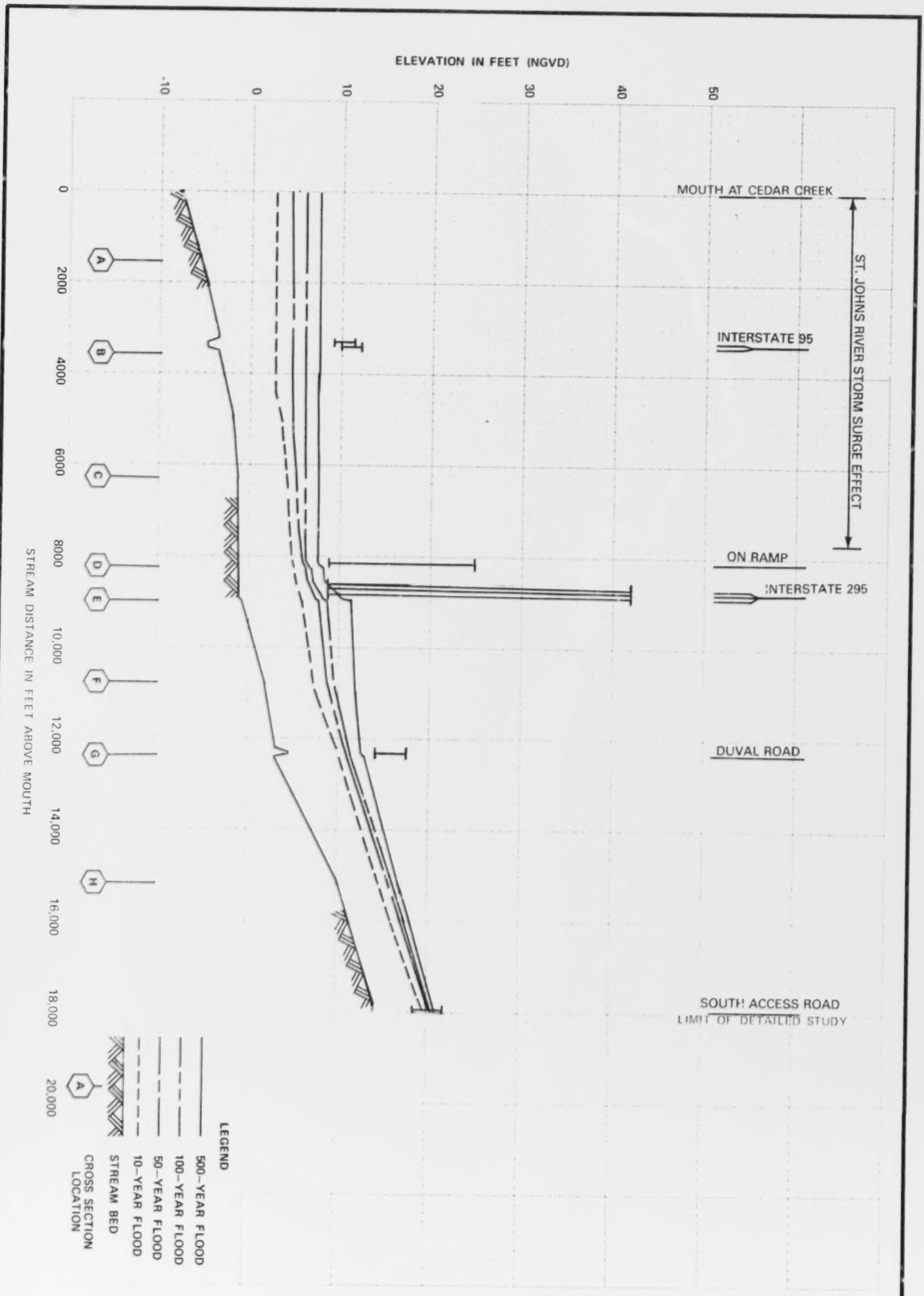

13P	FEDERAL EMERGENCY MANAGEMENT AGENCY CITY OF JACKSONVILLE, FL (DUVAL CO.)	FLOOD PROFILES LITTLE CEDAR CREEK

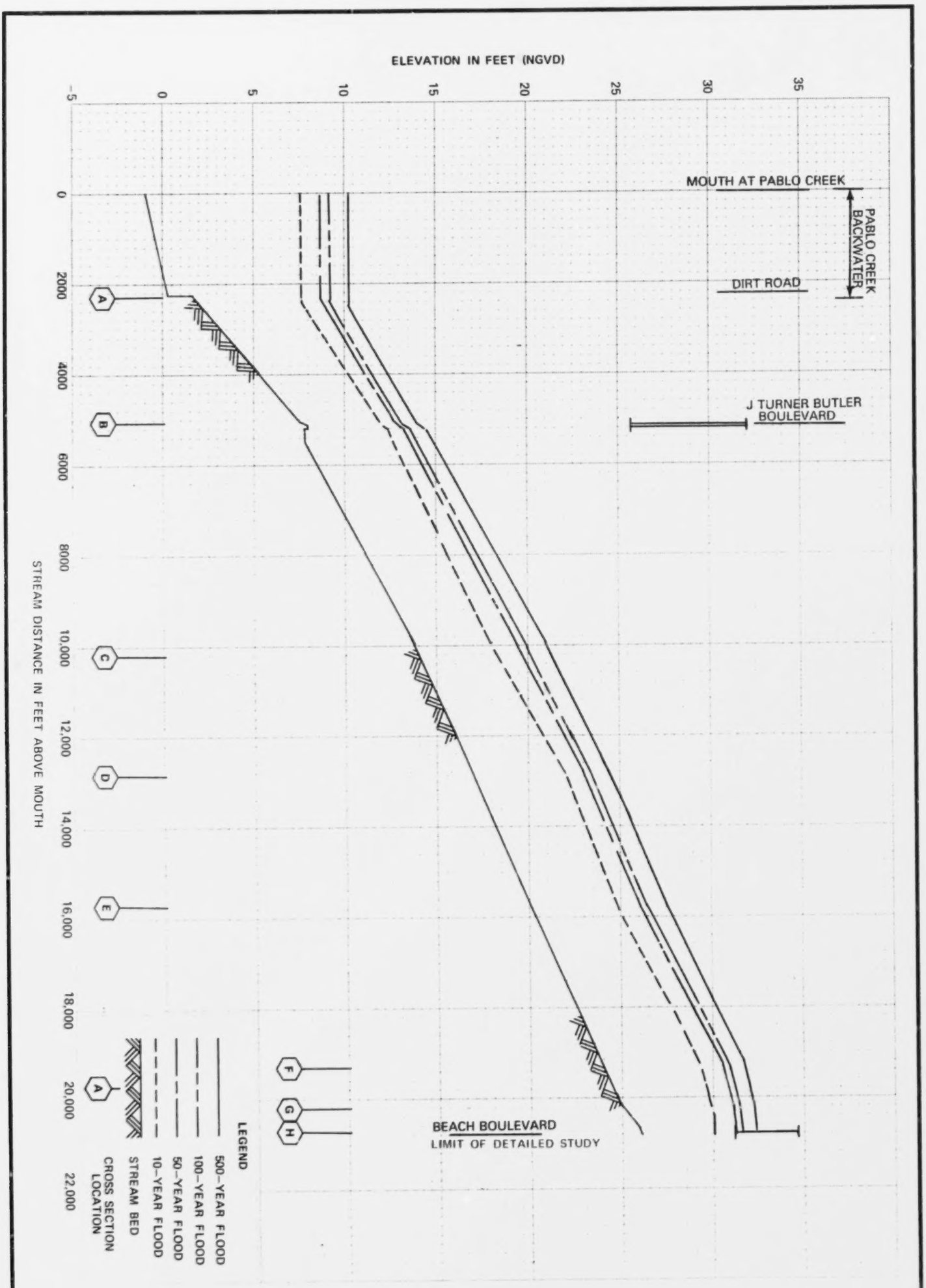

14

14P

FEDERAL EMERGENCY MANAGEMENT AGENCY

CITY OF JACKSONVILLE, FL
(DUVAL CO.)

FLOOD PROFILES

CEDAR SWAMP CREEK

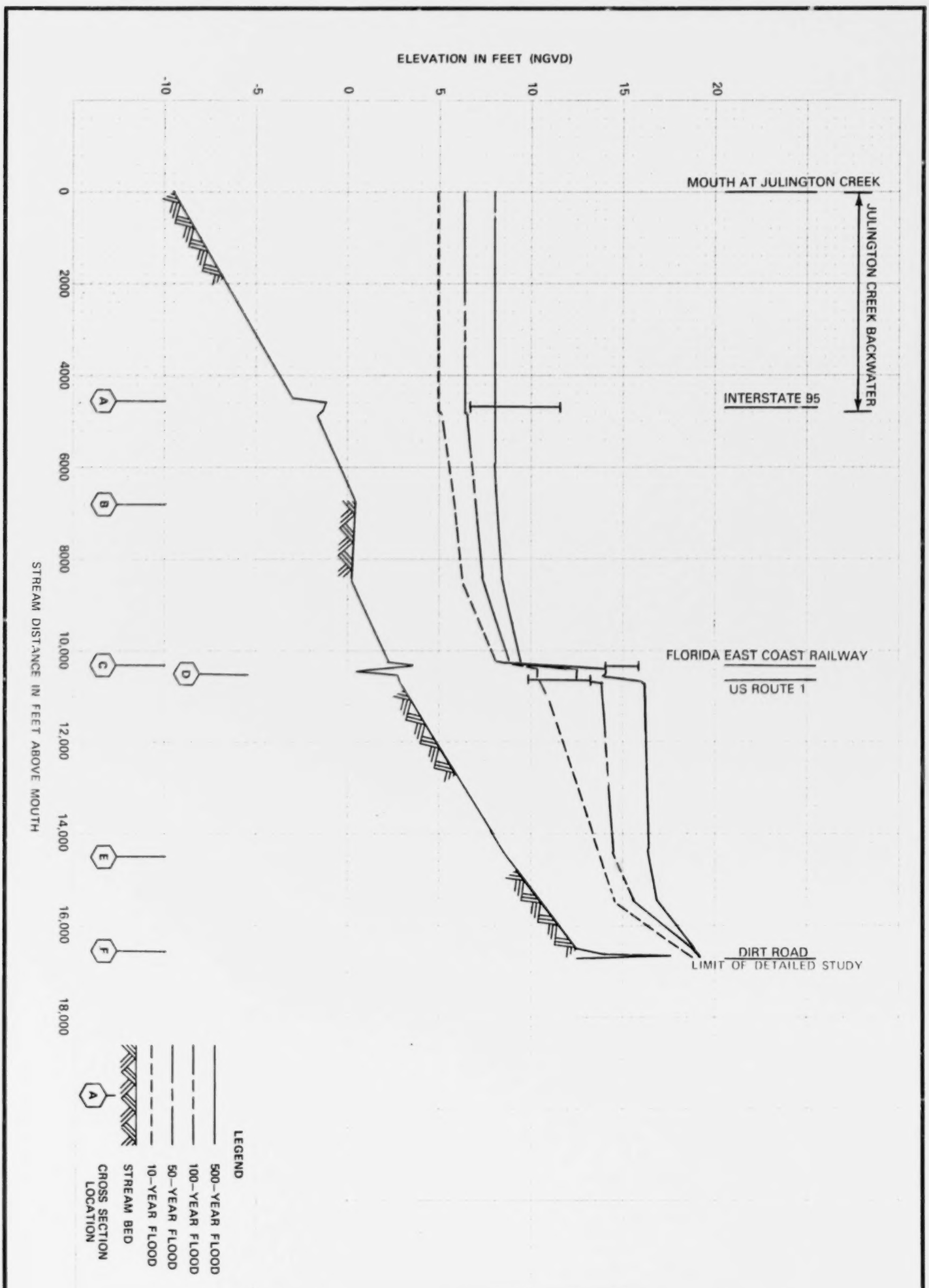

15P

FEDERAL EMERGENCY MANAGEMENT AGENCY

CITY OF JACKSONVILLE, FL
(DUVAL CO.)

FLOOD PROFILES

BIG DAVIS CREEK

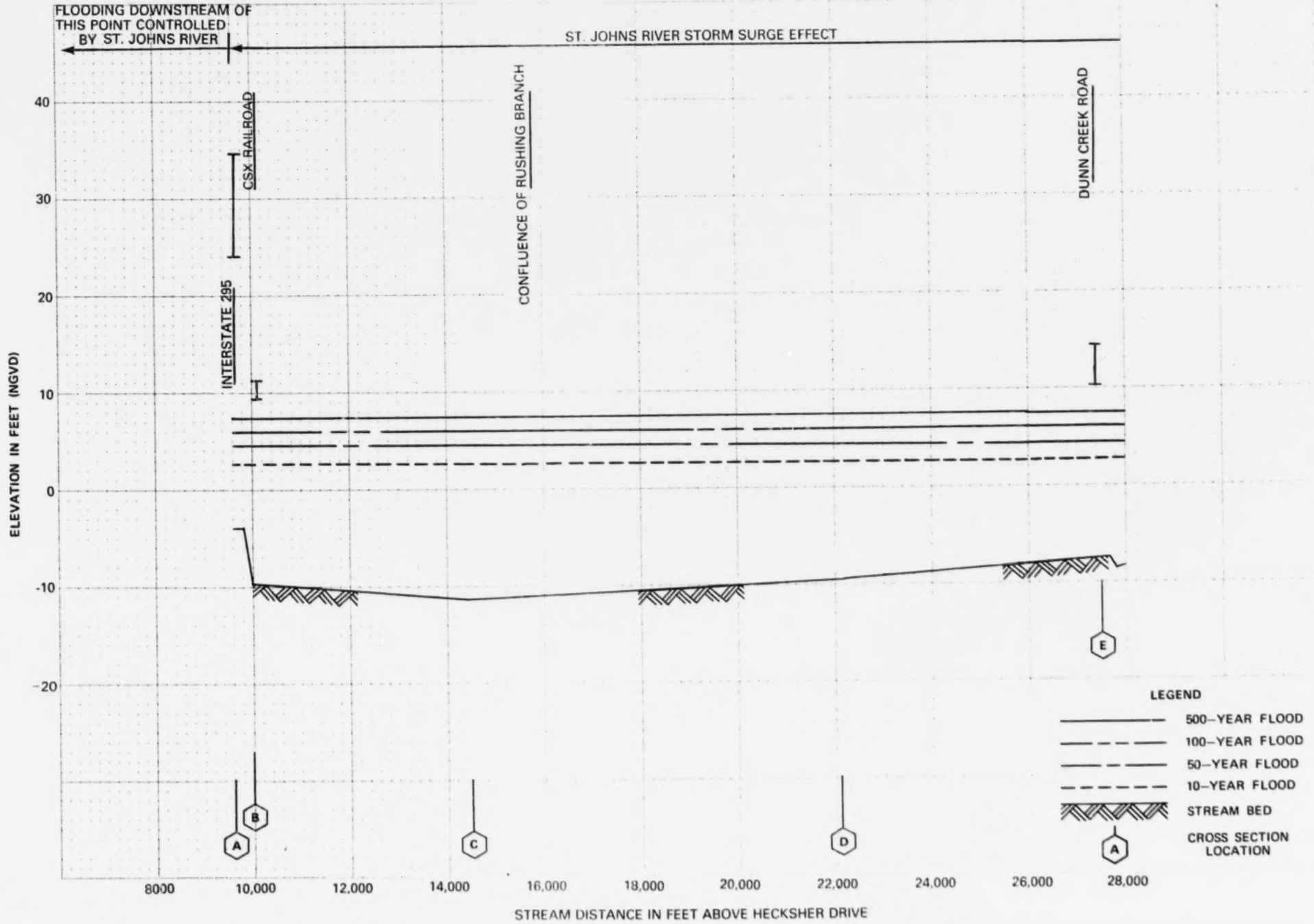

FLOOD PROFILES

DUNN CREEK

FEDERAL EMERGENCY MANAGEMENT AGENCY

CITY OF JACKSONVILLE, FL
(DUVAL CO.)

16P

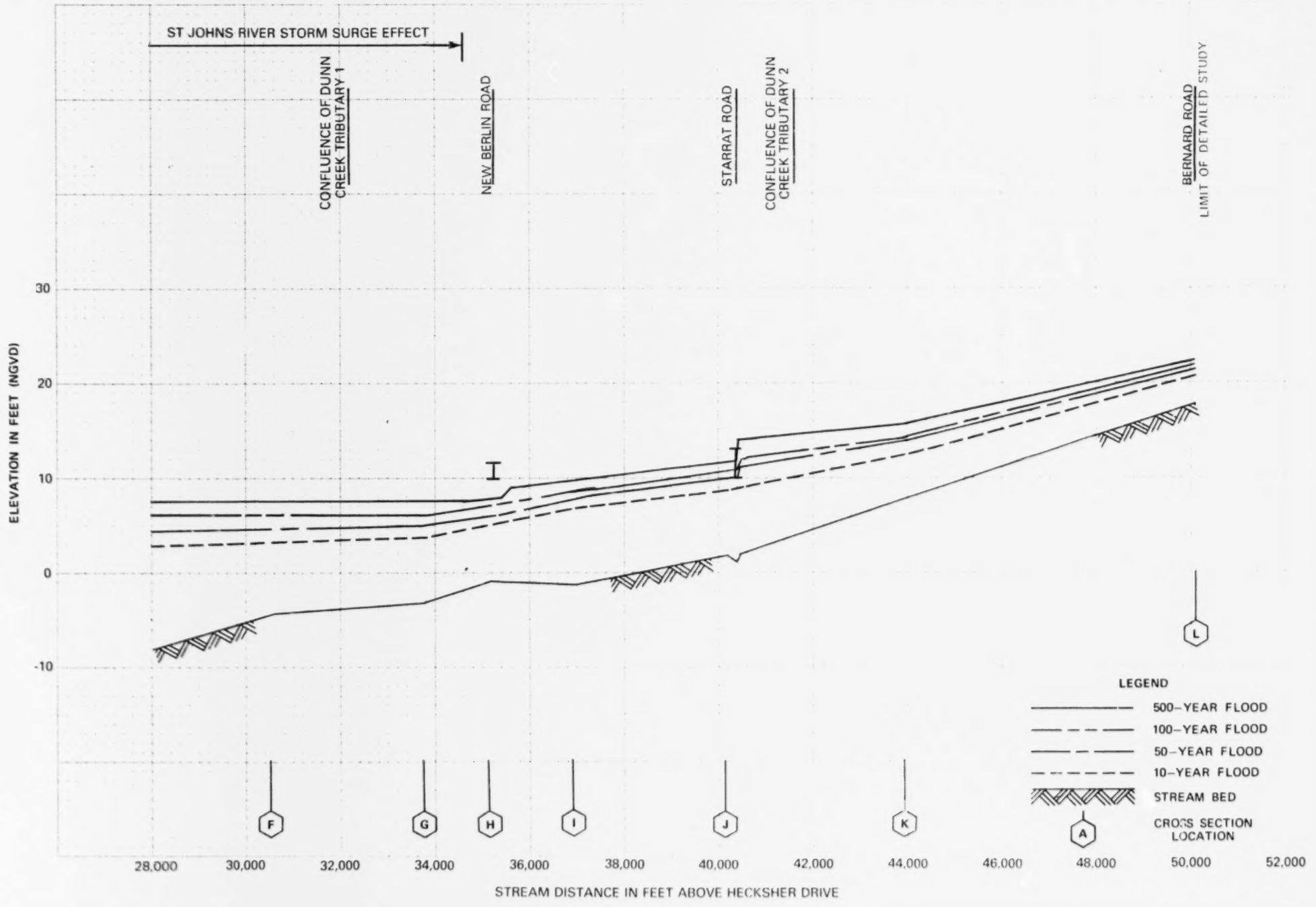

FLOOD PROFILES

DUNN CREEK

FEDERAL EMERGENCY MANAGEMENT AGENCY

CITY OF JACKSONVILLE, FL
(DUVAL CO.)

17P

FLOOD PROFILES

DUNN CREEK TRIBUTARY 1

FEDERAL EMERGENCY MANAGEMENT AGENCY

CITY OF JACKSONVILLE, FL
(DUVAL CO.)

18P

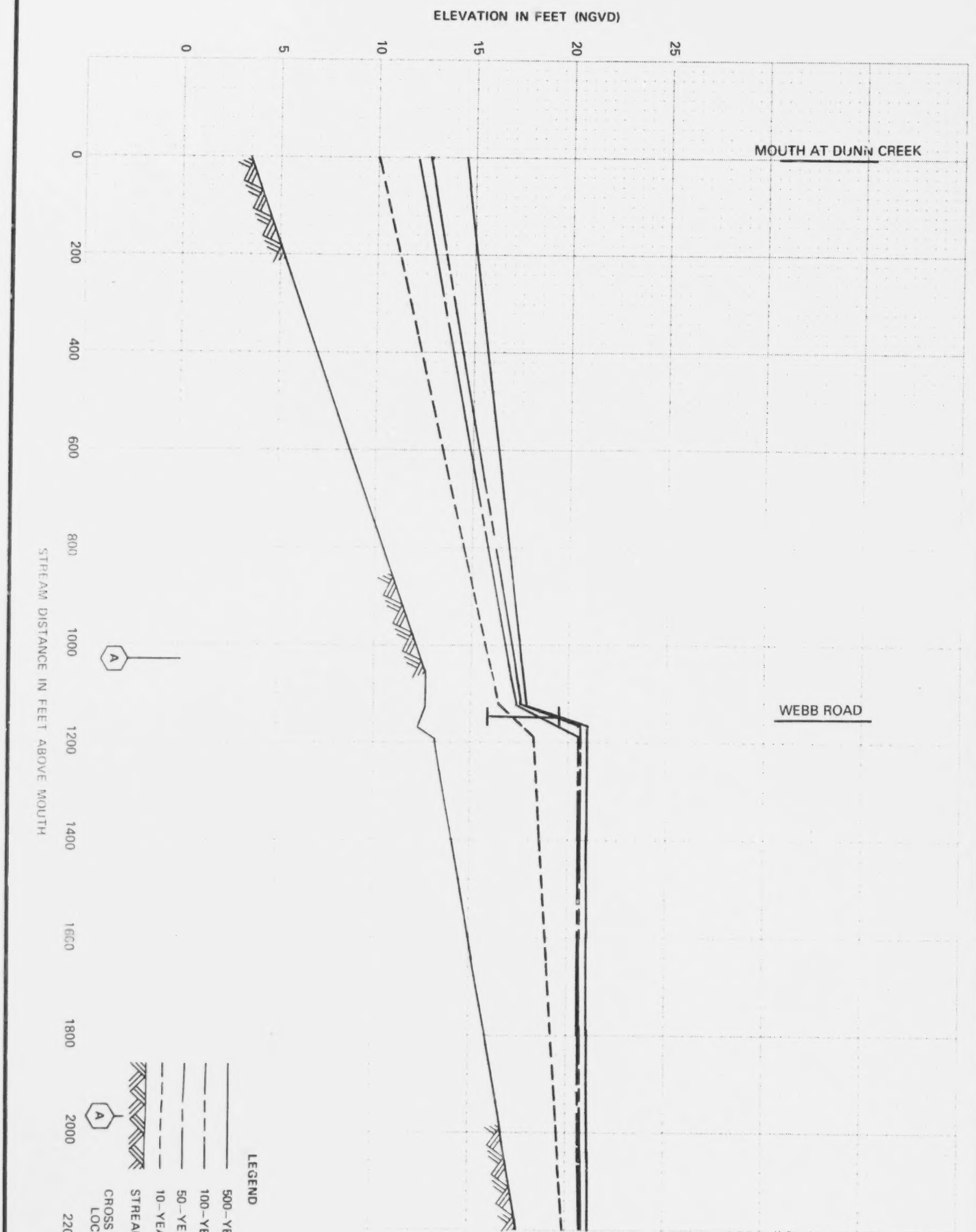

19P

FEDERAL EMERGENCY MANAGEMENT AGENCY

CITY OF JACKSONVILLE, FL
(DUVAL CO.)

FLOOD PROFILES

DUNN CREEK TRIBUTARY 2

FLOOD PROFILES

DUNN CREEK TRIBUTARY 2

FEDERAL EMERGENCY MANAGEMENT AGENCY

CITY OF JACKSONVILLE, FL
(DUVAL CO.)

20P

ST. JOHNS RIVER STORM SURGE
HOLLY OAKS LAKE
FLOODING DOWNSTREAM OF THIS POINT CONTROLLED BY ST. JOHNS RIVER
HOLLY OAKS LAKE DAM
FORT CAROLINE ROAD
LIMIT OF DETAILED STUDY
ATLANTIC BOULEVARD
LAWSON ROAD
LIMIT OF DETAILED STUDY
ELEVATION IN FEET (NGVD)
40
30
20
10
0
-10
A
B
C
D
E
F
G
H
I
J
0
1000
2000
3000
4000
5000
6000
7000
8000
9000
10,000
11,000
12,000
13,000
STREAM DISTANCE IN FEET ABOVE LIMIT OF DETAILED STUDY
(LIMIT OF DETAILED STUDY IS 75 FEET DOWNSTREAM FROM FORT CAROLINE ROAD)
LEGEND
500–YEAR FLOOD
100–YEAR FLOOD
50–YEAR FLOOD
10–YEAR FLOOD
STREAM BED
CROSS SECTION LOCATION
FLOOD PROFILES
GINHOUSE CREE
FEDERAL EMERGENCY MANAGEMENT AGENCY
CITY OF JACKSONVILLE, FL
(DUVAL CO.)
21P

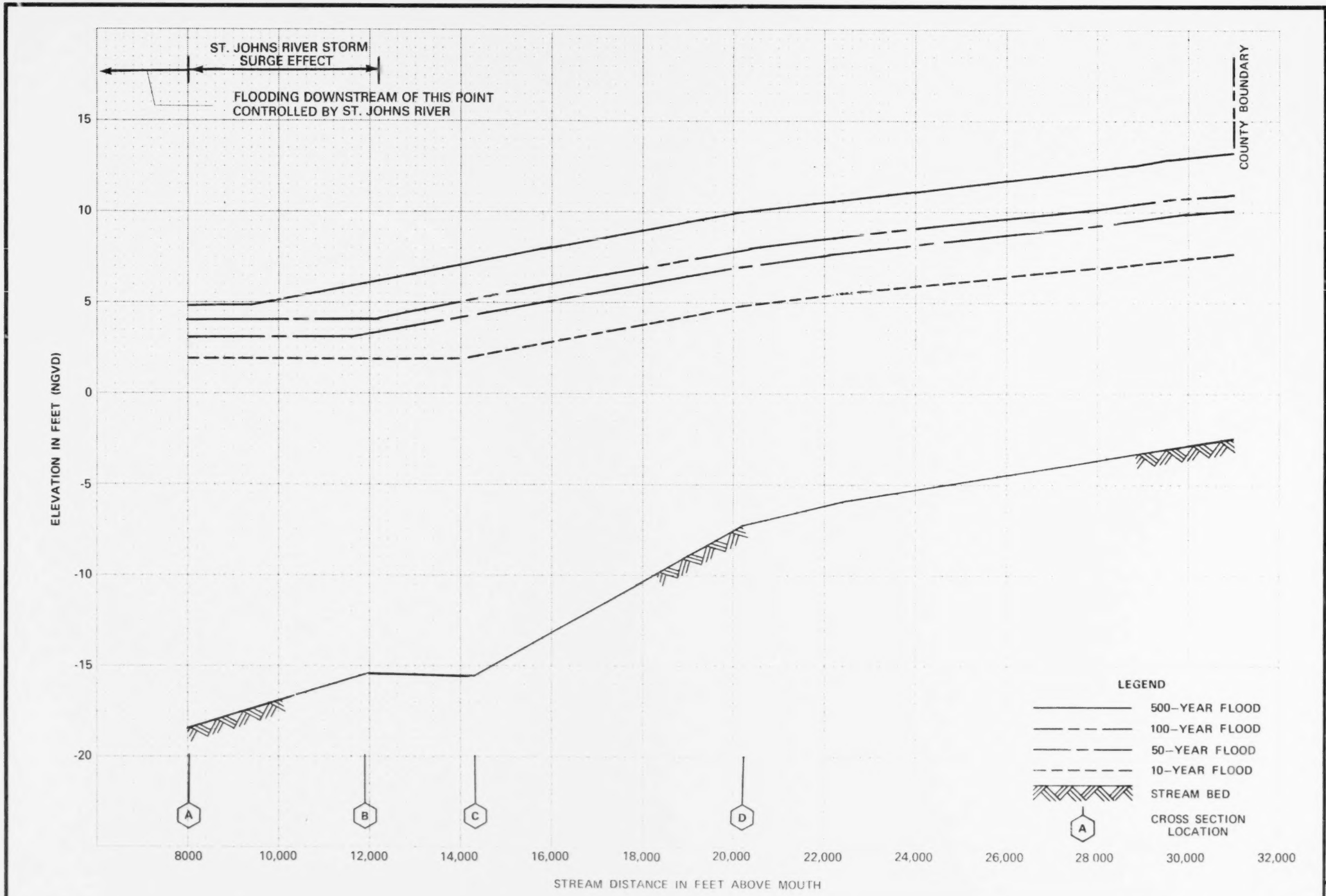

FLOOD PROFILES

DURBIN CREEK

FEDERAL EMERGENCY MANAGEMENT AGENCY

CITY OF JACKSONVILLE, FL
(DUVAL CO.)

22P

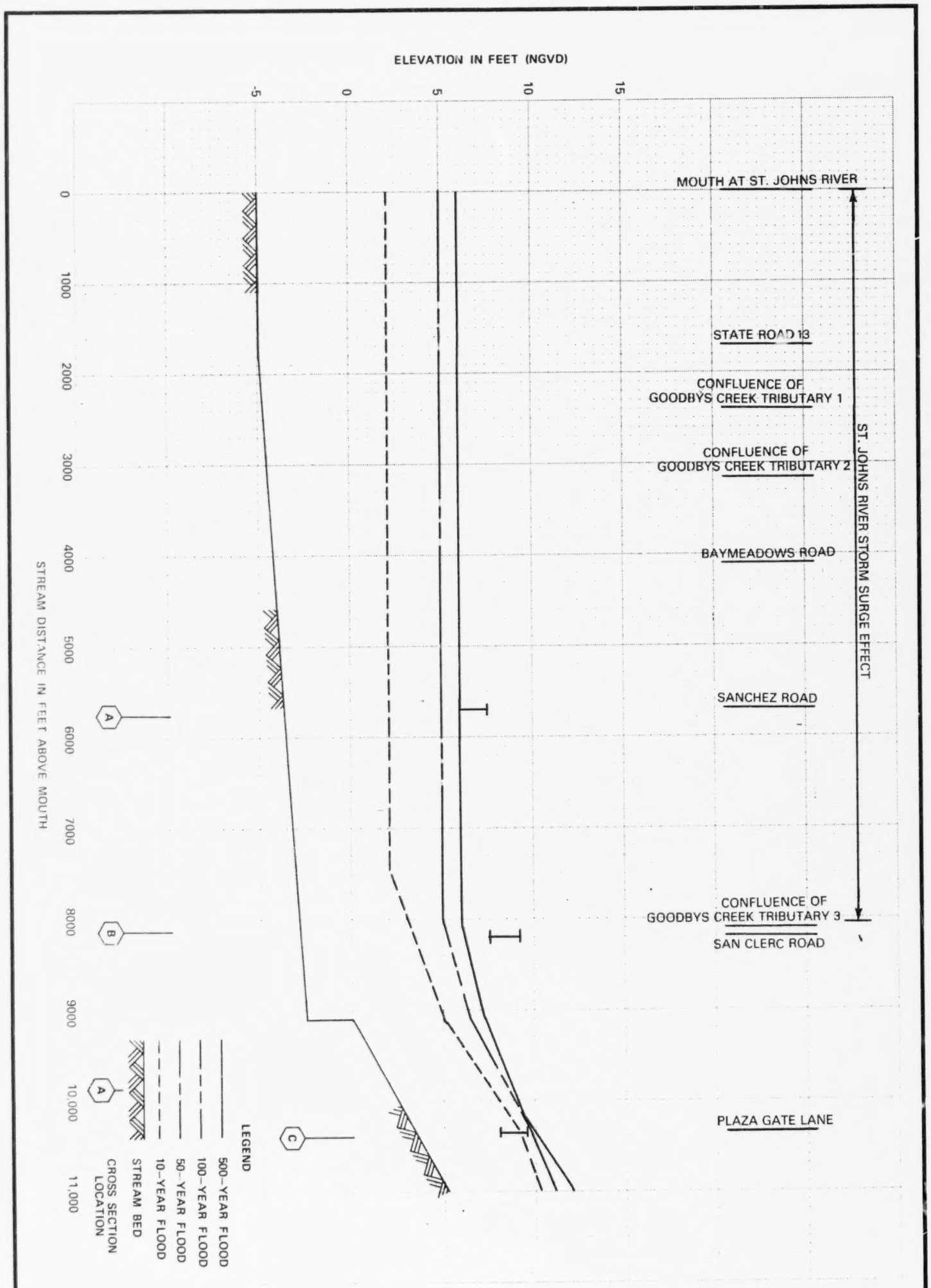

23P

FEDERAL EMERGENCY MANAGEMENT AGENCY

CITY OF JACKSONVILLE, FL
(DUVAL CO.)

FLOOD PROFILES

GOODBYS CREEK

A3



24P

FEDERAL EMERGENCY MANAGEMENT AGENCY

CITY OF JACKSONVILLE, FL
(DUVAL CO.)

FLOOD PROFILES

GOODBYS CREEK

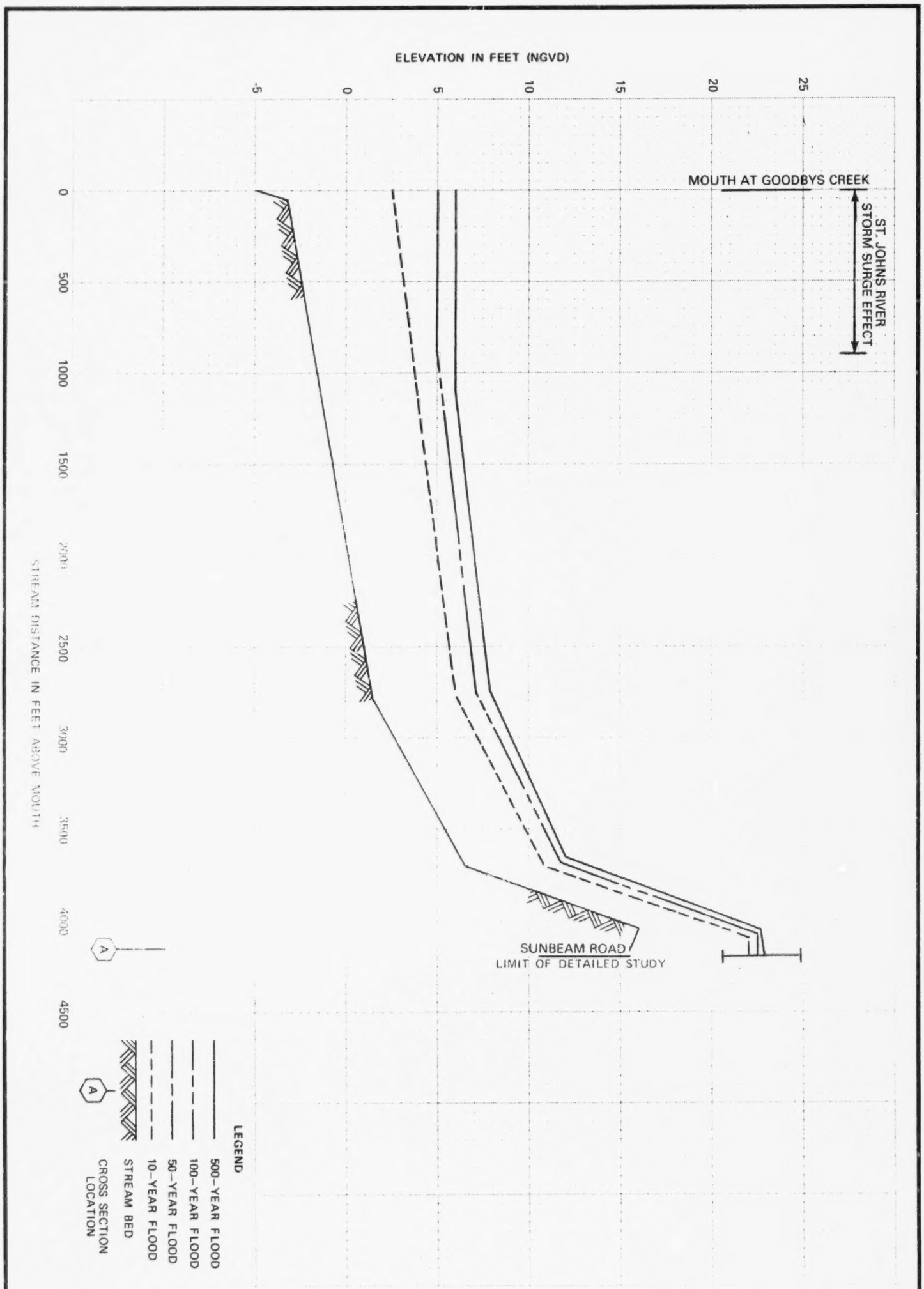

25

25P

FEDERAL EMERGENCY MANAGEMENT AGENCY

CITY OF JACKSONVILLE, FL
(DUVAL CO.)

FLOOD PROFILES

GOODBYS CREEK TRIBUTARY 1

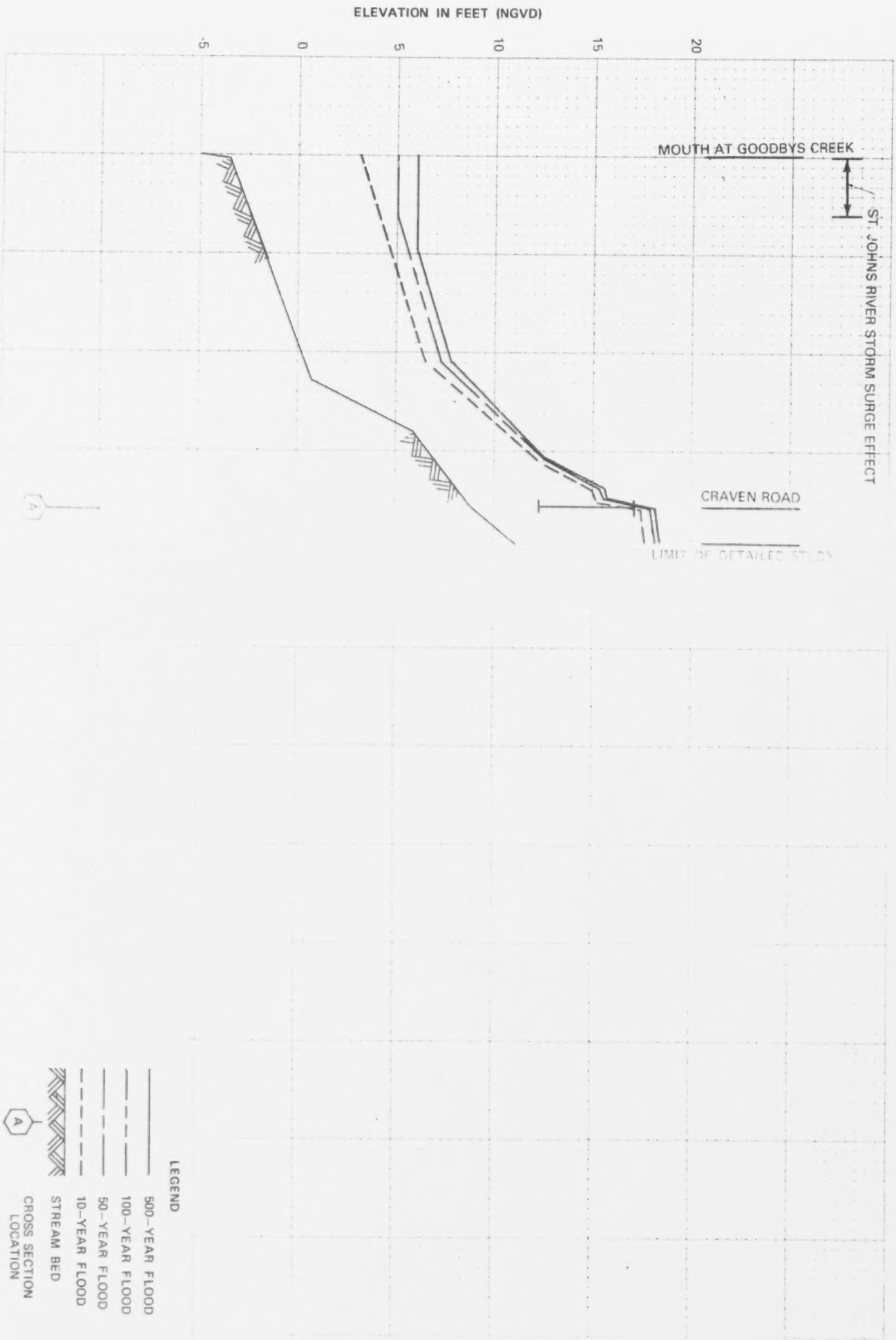

26P

FEDERAL EMERGENCY MANAGEMENT AGENCY

CITY OF JACKSONVILLE, FL
(DUVAL CO.)

FLOOD PROFILES

GOODBYS CREEK TRIBUTARY 2

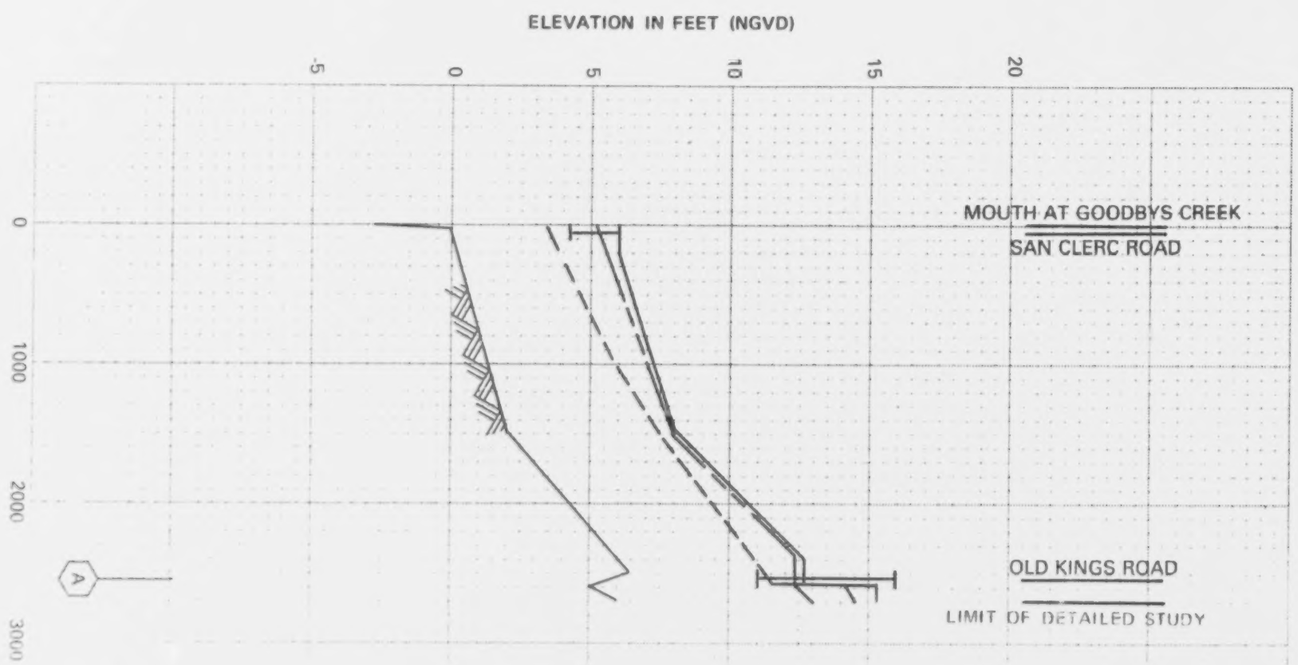

FEET (NGVD) DISTANCE IN FEET ABOVE MOUTH

LEGEND

500-YEAR FLOOD

100-YEAR FLOOD

50-YEAR FLOOD

10-YEAR FLOOD

STREAM BED

CROSS SECTION LOCATION

A

97

27P	FEDERAL EMERGENCY MANAGEMENT AGENCY CITY OF JACKSONVILLE, FL (DUVAL CO.)	FLOOD PROFILES GOODBYS CREEK TRIBUTARY 3

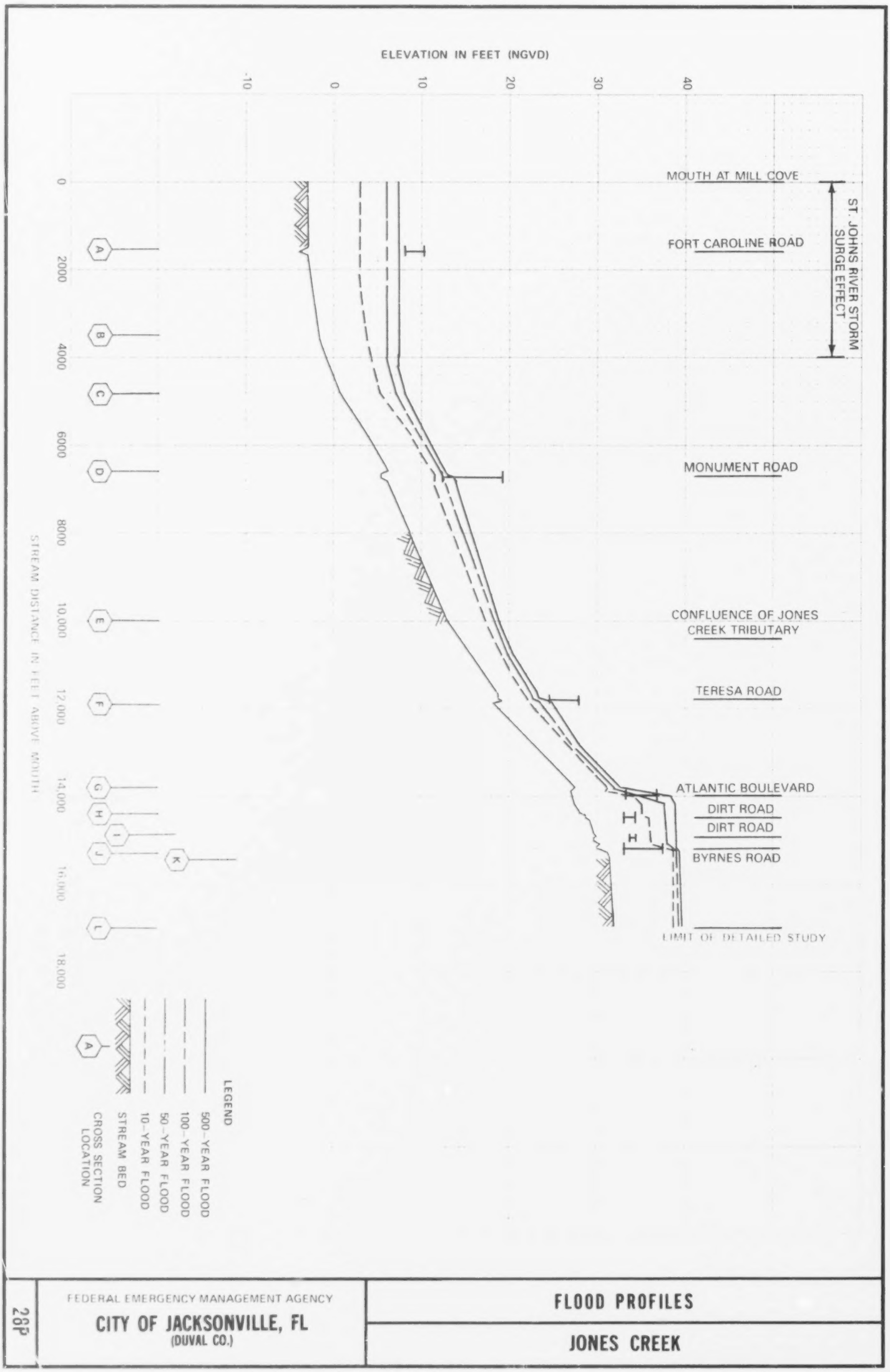

38

28P

FEDERAL EMERGENCY MANAGEMENT AGENCY

CITY OF JACKSONVILLE, FL
(DUVAL CO.)

FLOOD PROFILES

JONES CREEK

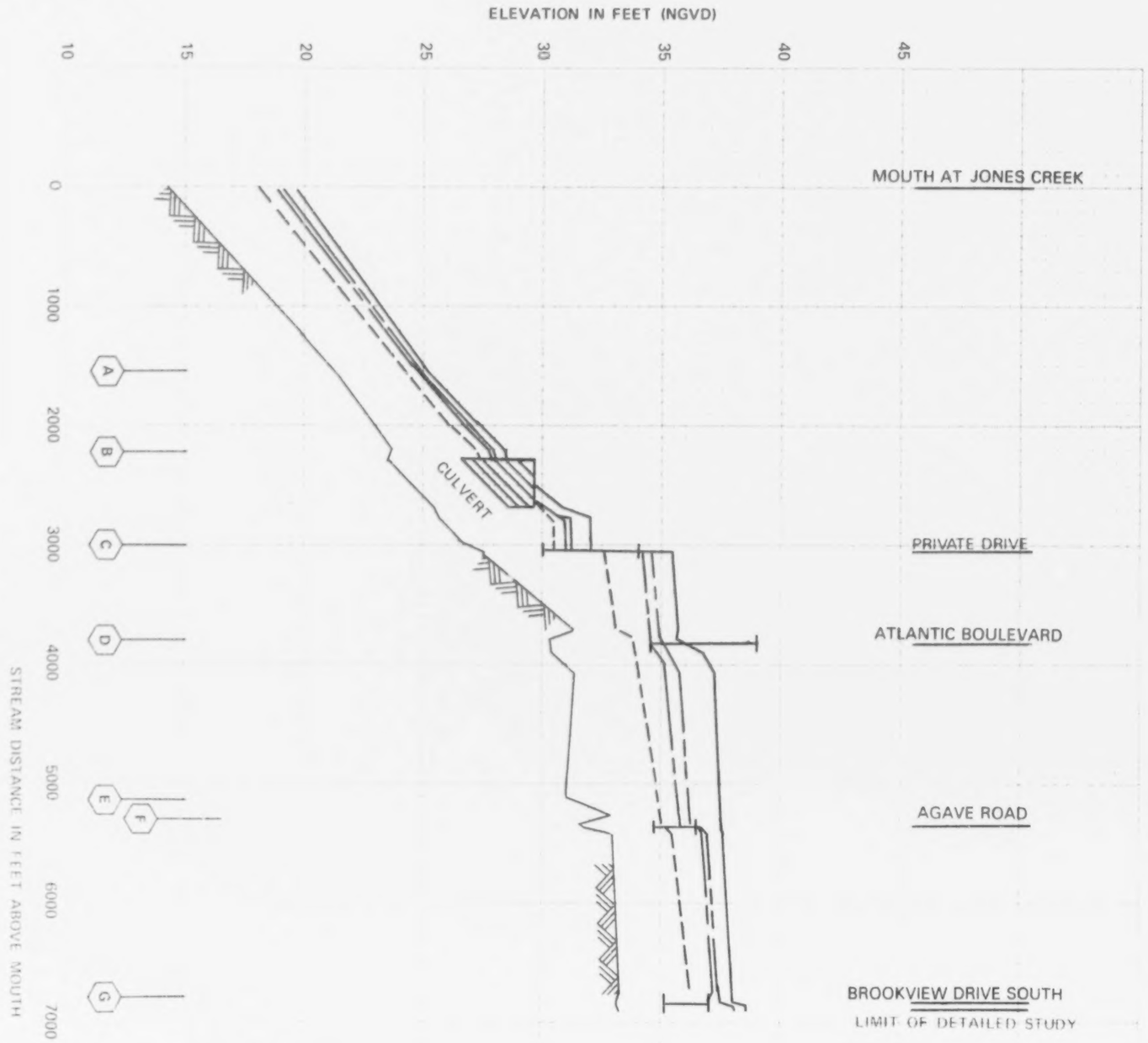

LEGEND

- 500-YEAR FLOOD
- 100-YEAR FLOOD
- 50-YEAR FLOOD
- 10-YEAR FLOOD
- STREAM BED
- A — CROSS SECTION LOCATION

29P	FEDERAL EMERGENCY MANAGEMENT AGENCY CITY OF JACKSONVILLE, FL (DUVAL CO.)	FLOOD PROFILES JONES CREEK TRIBUTARY

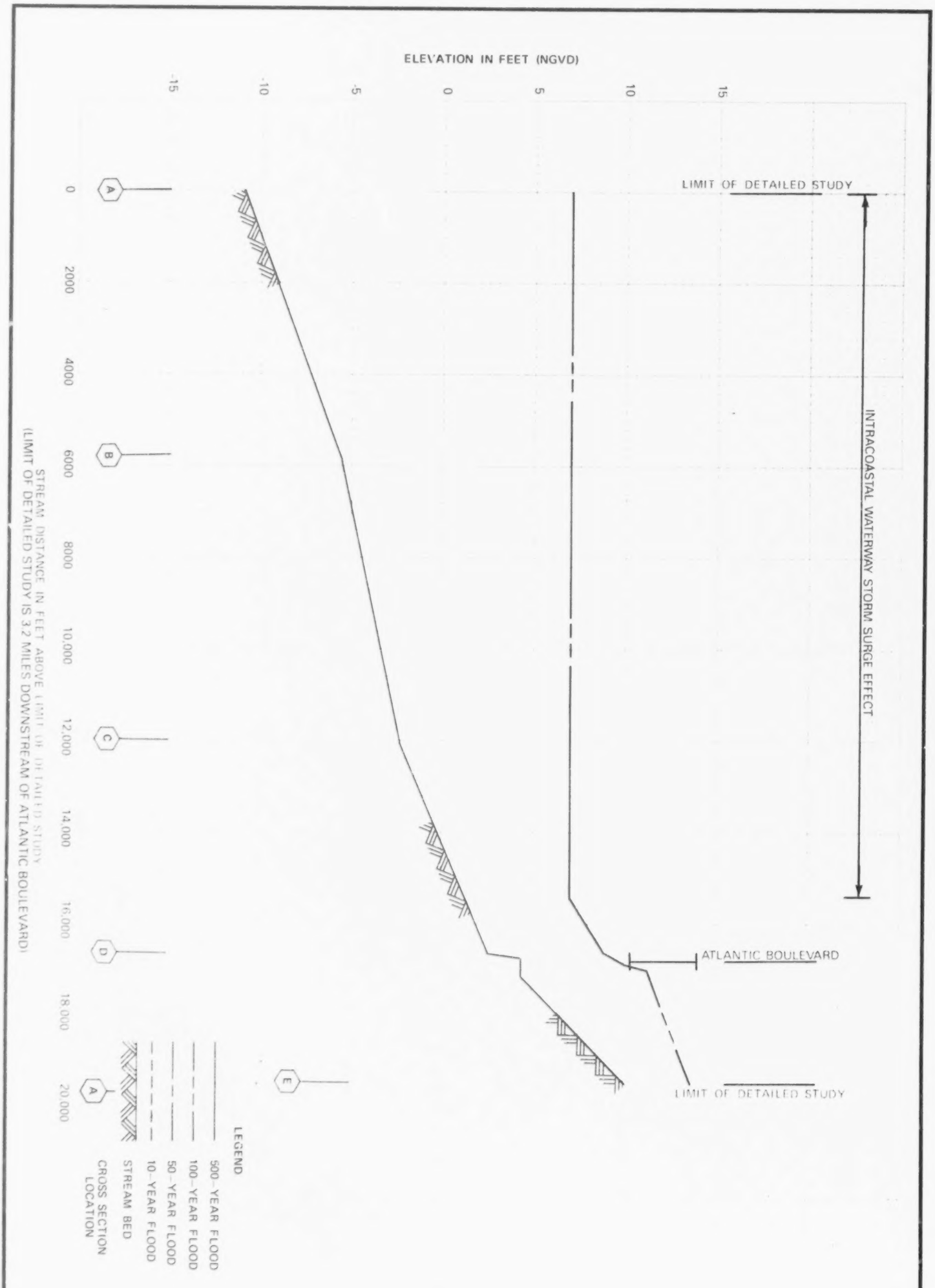

30P	FEDERAL EMERGENCY MANAGEMENT AGENCY **CITY OF JACKSONVILLE, FL** (DUVAL CO.)	**FLOOD PROFILES** **GREENFIELD CREEK**

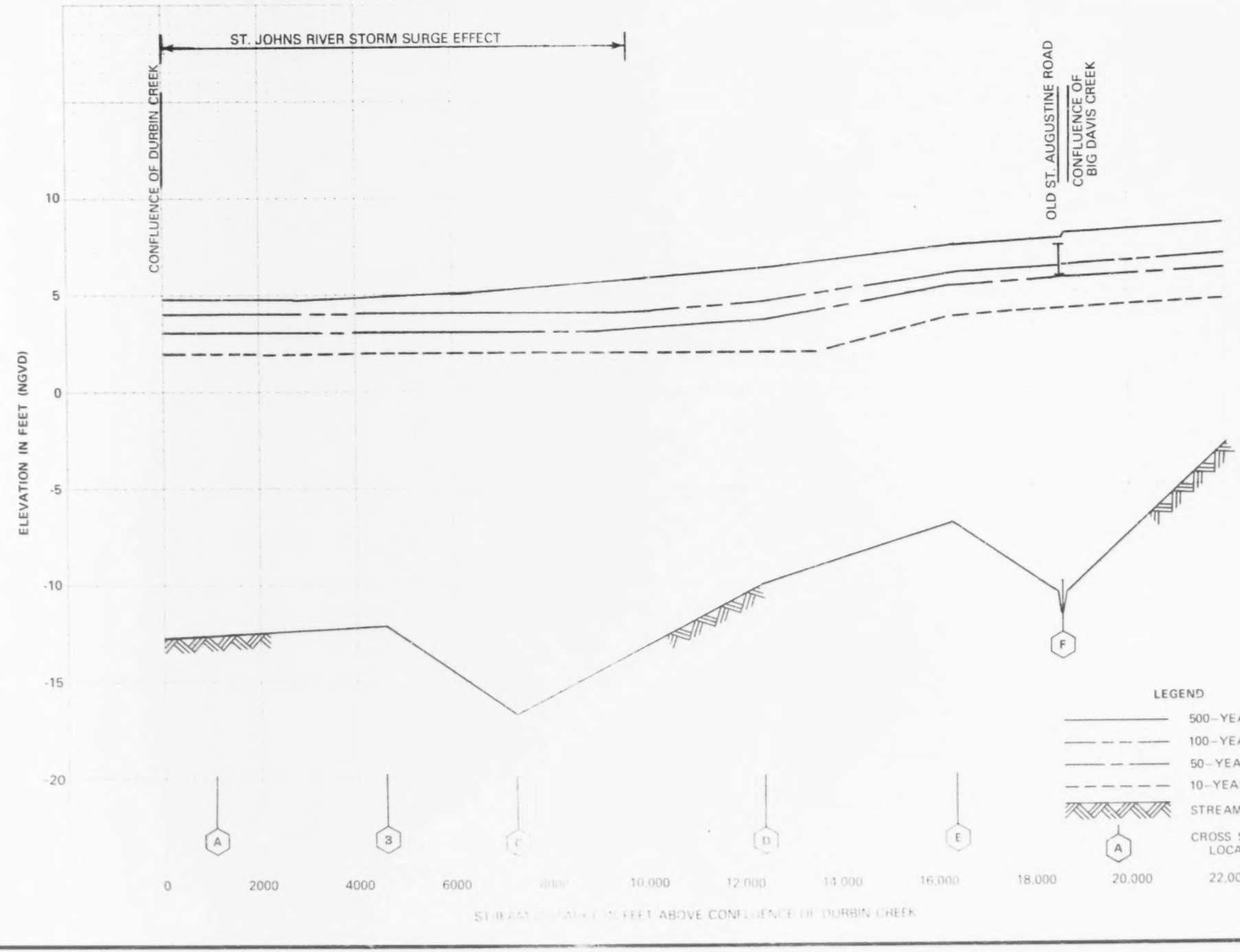

FLOOD PROFILES

JULINGTON CREEK

FEDERAL EMERGENCY MANAGEMENT AGENCY

CITY OF JACKSONVILLE, FL
(DUVAL CO.)

31P

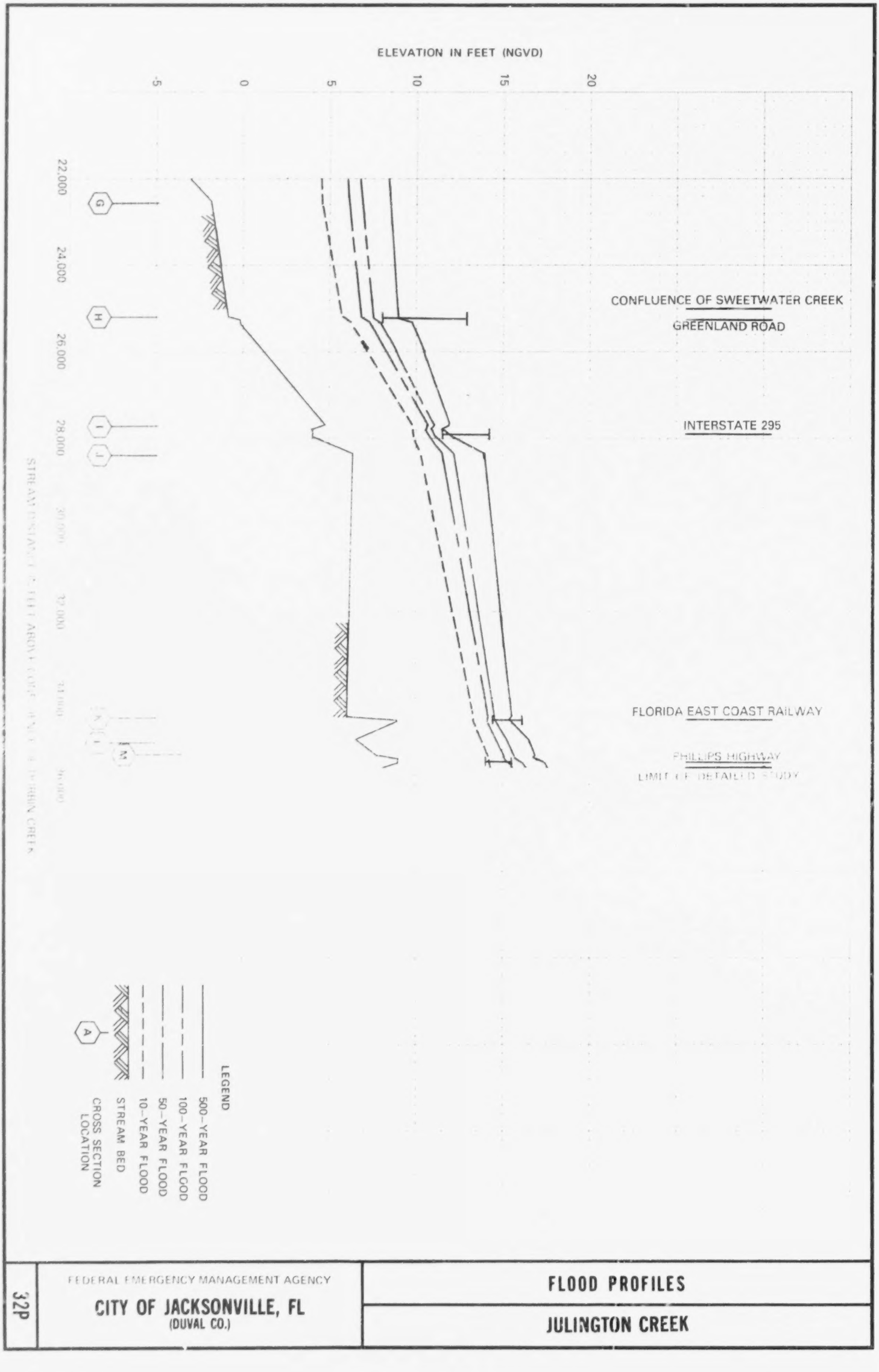

32P	FEDERAL EMERGENCY MANAGEMENT AGENCY **CITY OF JACKSONVILLE, FL** (DUVAL CO.)	**FLOOD PROFILES** **JULINGTON CREEK**

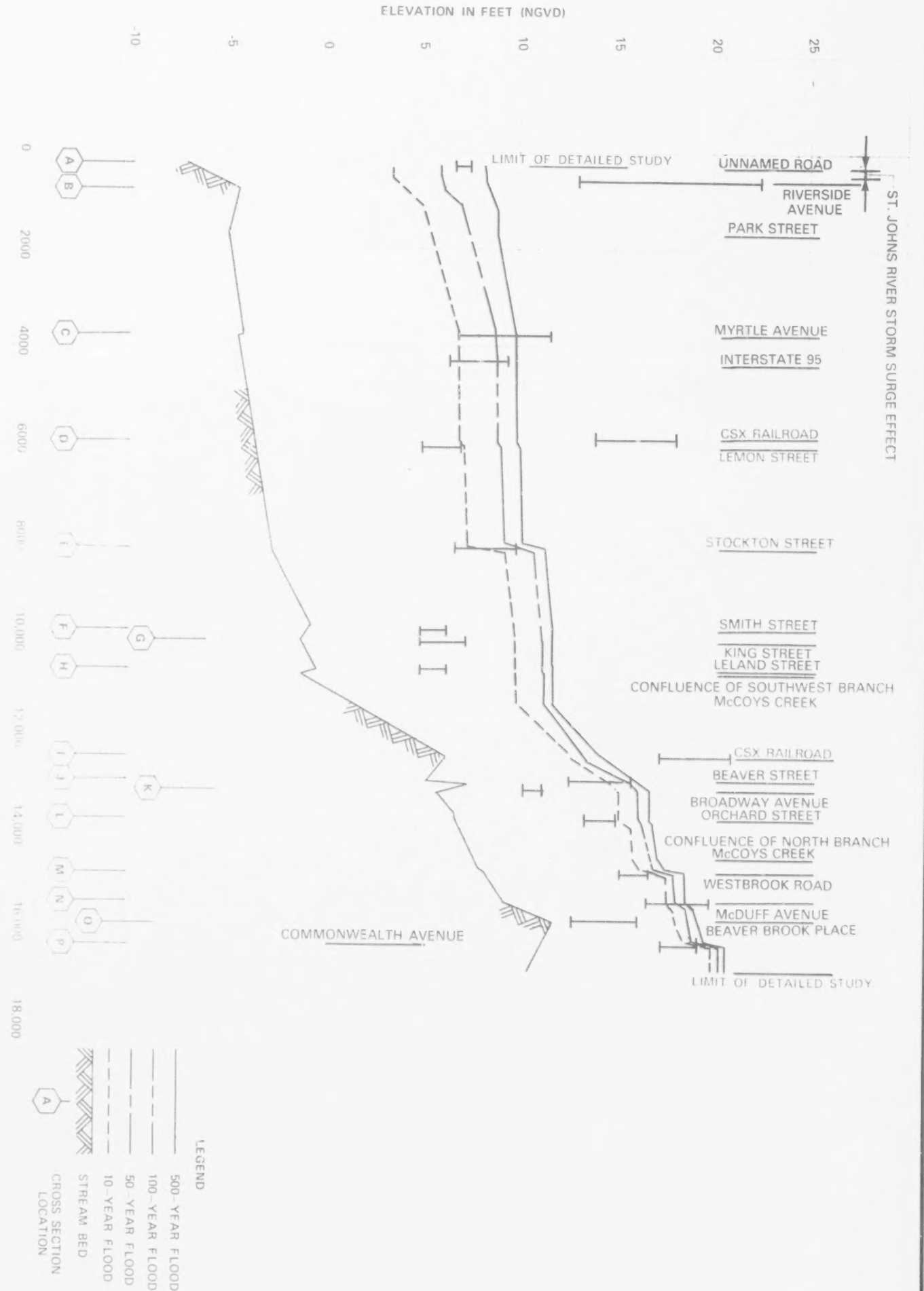

33P

FEDERAL EMERGENCY MANAGEMENT AGENCY

CITY OF JACKSONVILLE, FL
(DUVAL CO.)

FLOOD PROFILES

MCCOYS CREEK

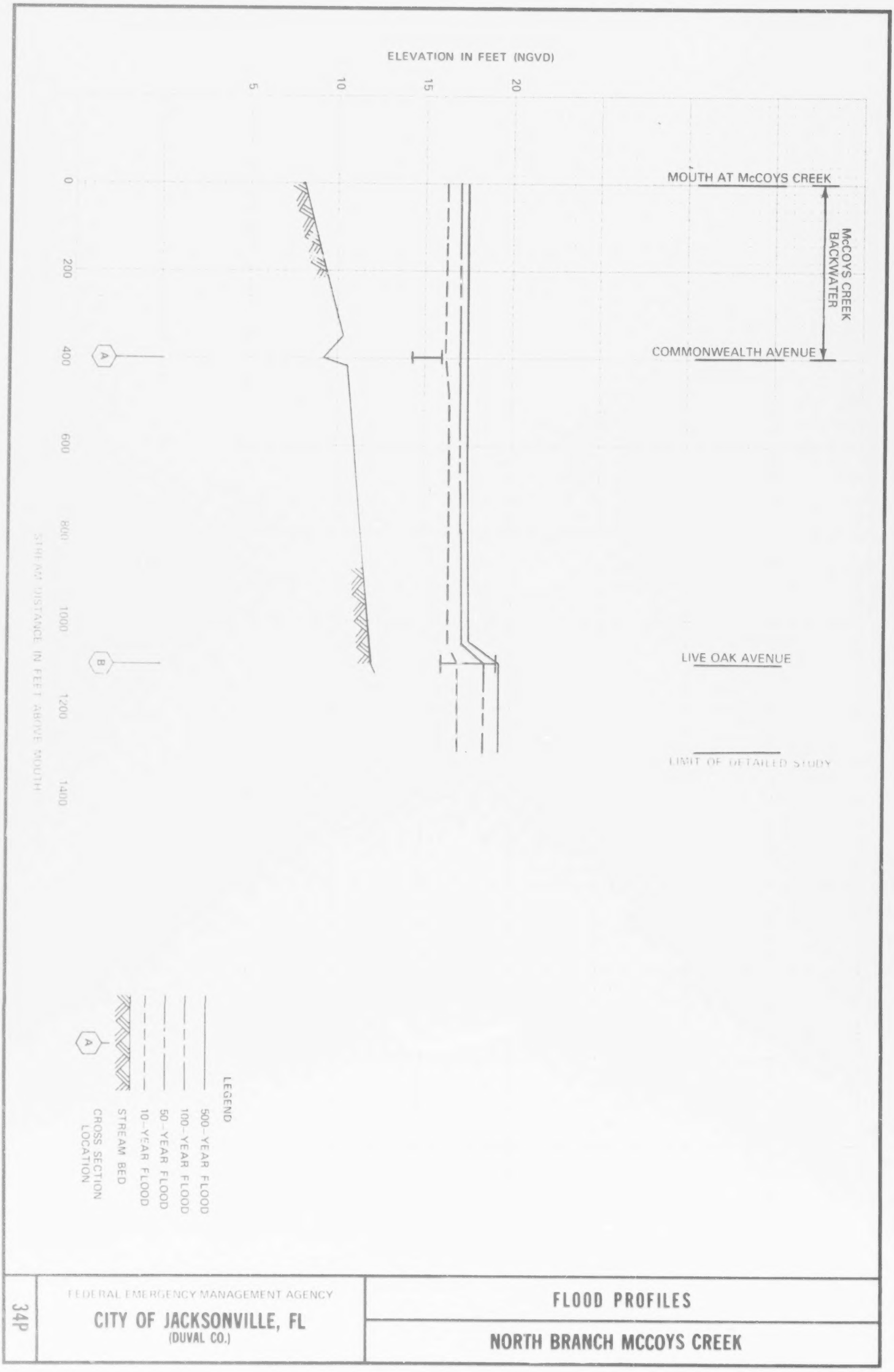

34P

FEDERAL EMERGENCY MANAGEMENT AGENCY

CITY OF JACKSONVILLE, FL
(DUVAL CO.)

FLOOD PROFILES

NORTH BRANCH MCCOYS CREEK

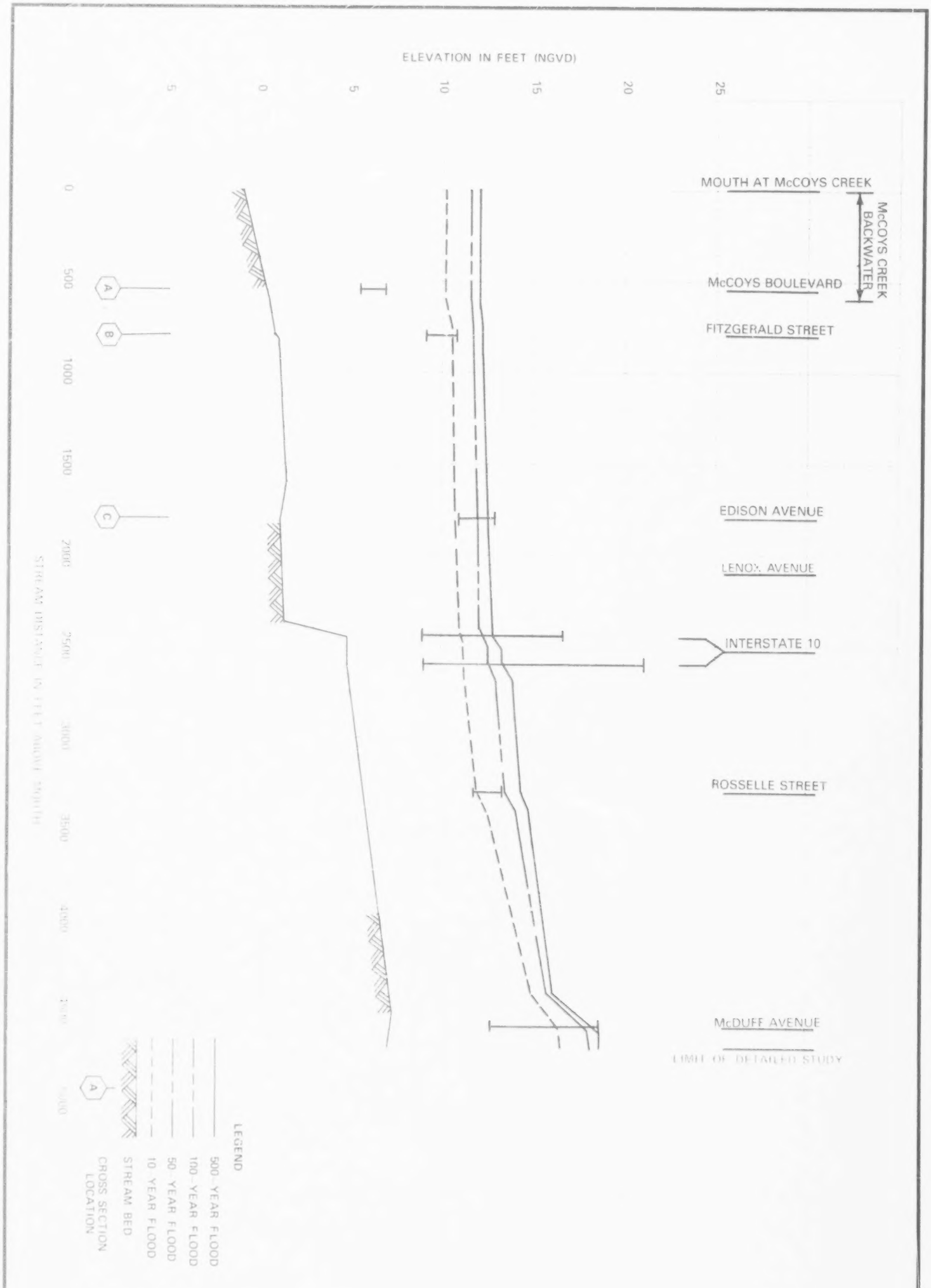

35

35P

FEDERAL EMERGENCY MANAGEMENT AGENCY

CITY OF JACKSONVILLE, FL
(DUVAL CO.)

FLOOD PROFILES

SOUTHWEST BRANCH McCOYS CREEK

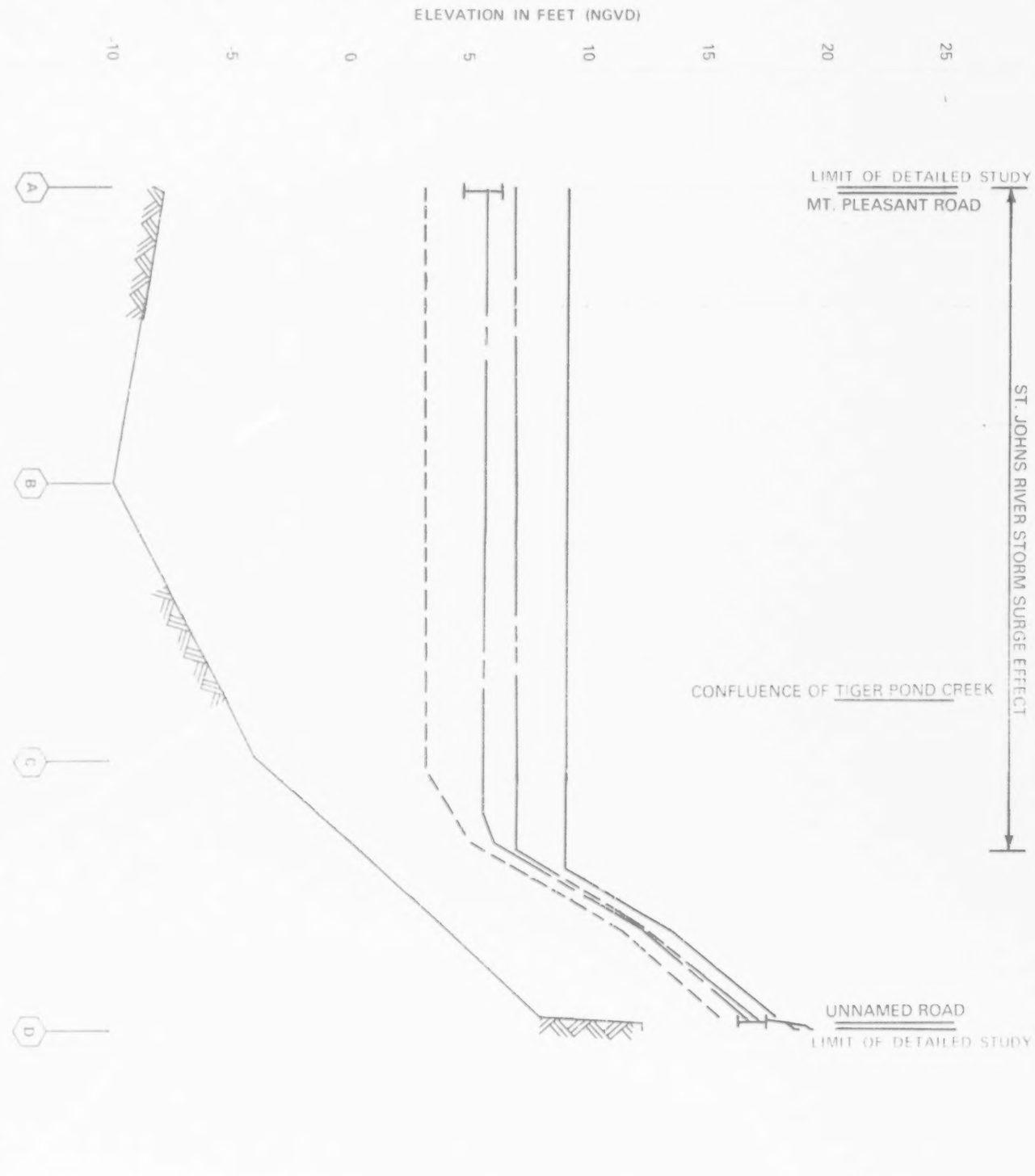

36

36P	FEDERAL EMERGENCY MANAGEMENT AGENCY CITY OF JACKSONVILLE, FL (DUVAL CO.)	FLOOD PROFILES MT. PLEASANT CREEK

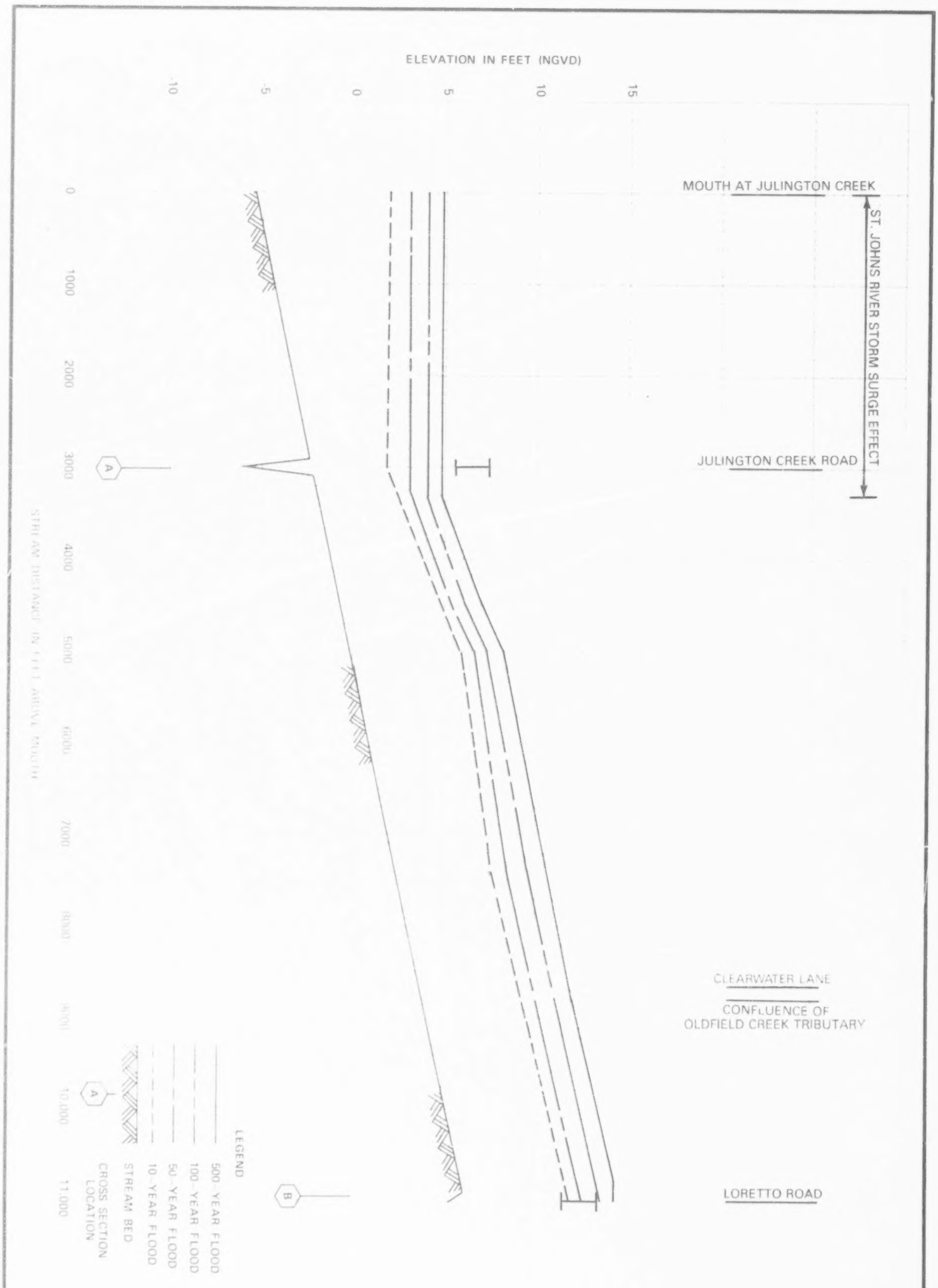

37

37P	FEDERAL EMERGENCY MANAGEMENT AGENCY CITY OF JACKSONVILLE, FL (DUVAL CO.)	FLOOD PROFILES OLDFIELD CREEK

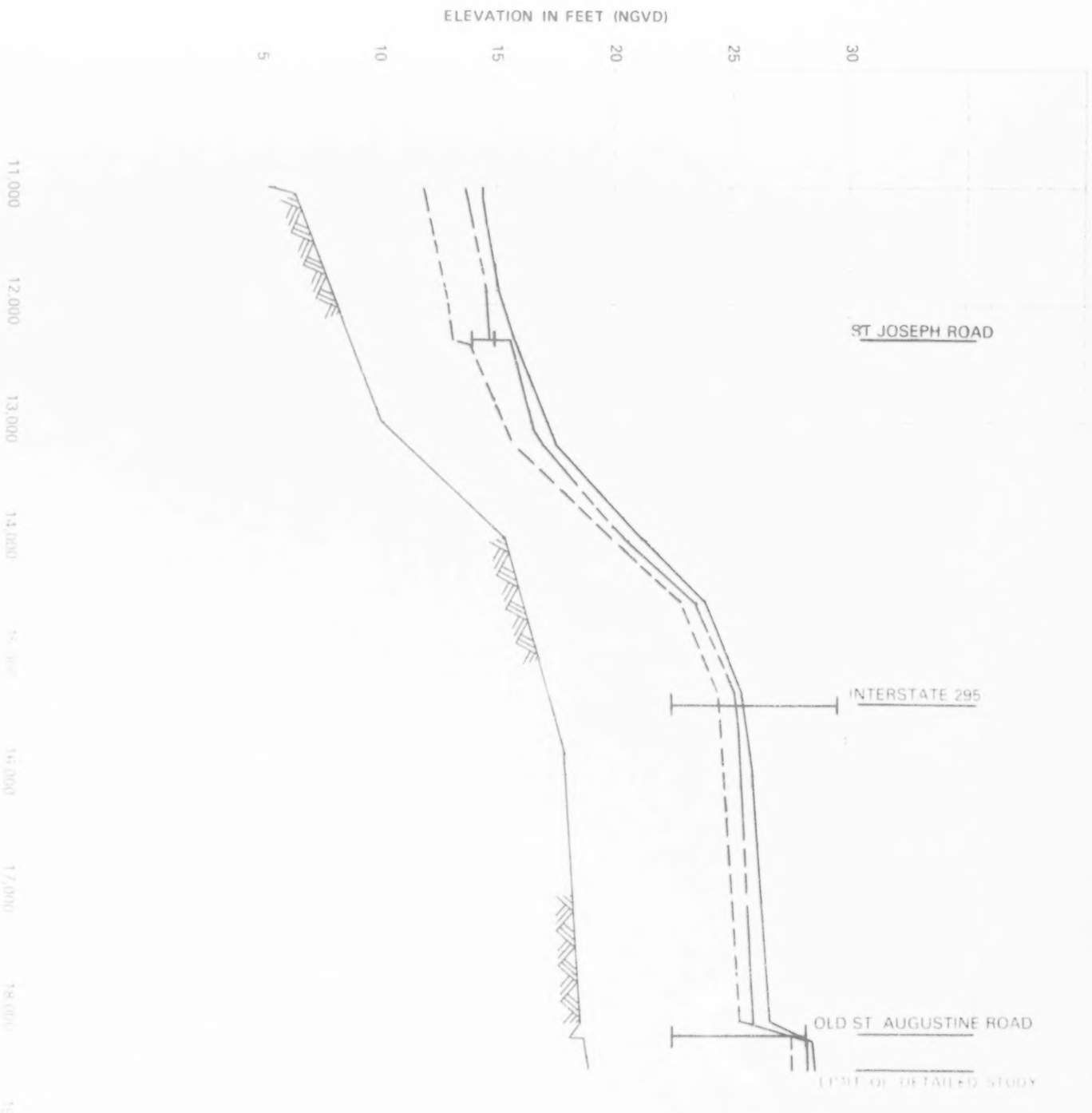

38P

FEDERAL EMERGENCY MANAGEMENT AGENCY

CITY OF JACKSONVILLE, FL
(DUVAL CO.)

FLOOD PROFILES

OLDFIELD CREEK

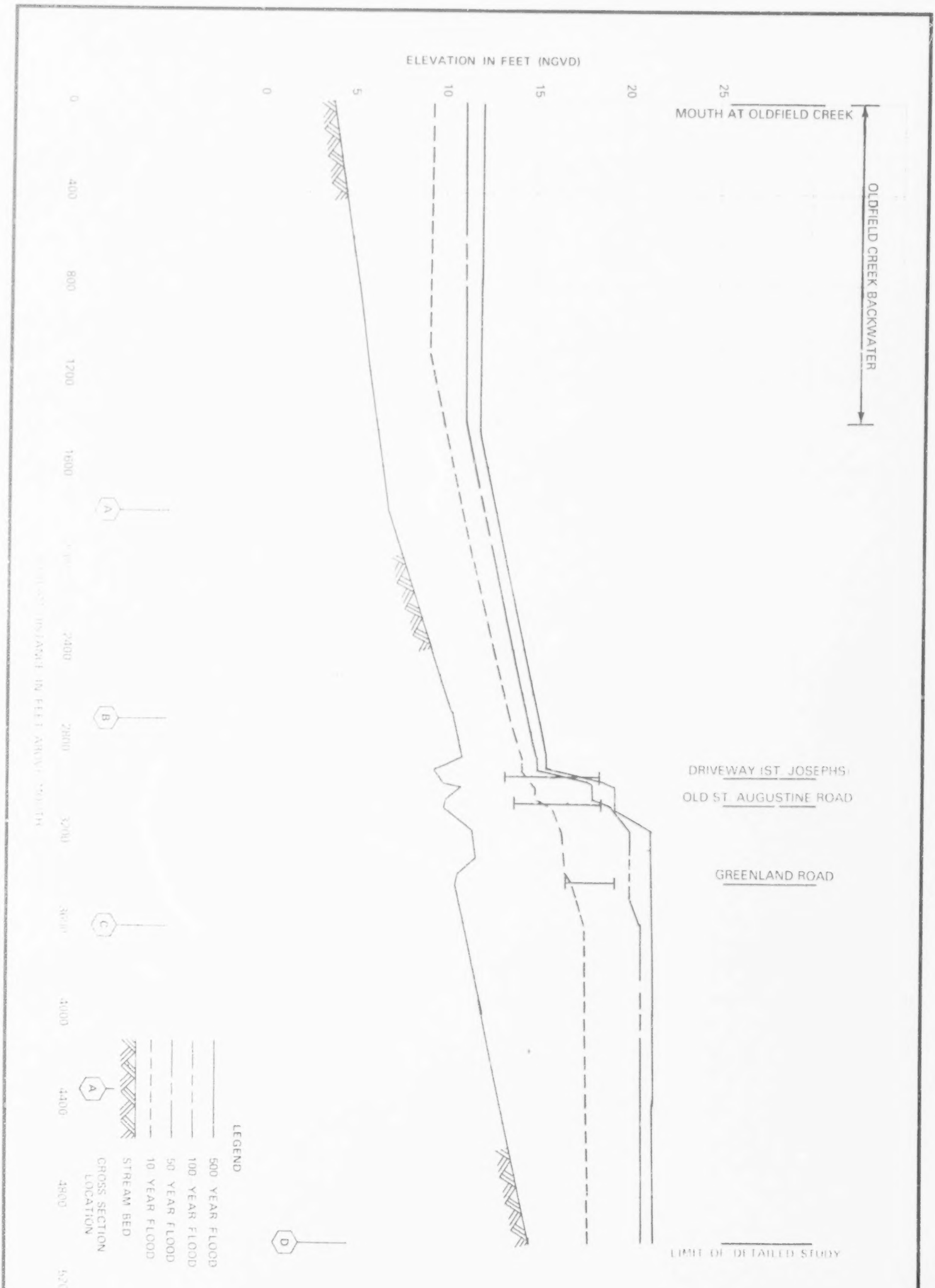

39

39p

FEDERAL EMERGENCY MANAGEMENT AGENCY

CITY OF JACKSONVILLE, FL
(DUVAL CO.)

FLOOD PROFILES

OLDFIELD CREEK TRIBUTARY



40P

FEDERAL EMERGENCY MANAGEMENT AGENCY

CITY OF JACKSONVILLE, FL
(DUVAL CO.)

FLOOD PROFILES

OPEN CREEK

41P

CITY OF JACKSONVILLE, FL
(DUVAL CO.)

FLOOD PROFILES

OPEN CREEK TRIBUTARY 1

42P

FEDERAL EMERGENCY MANAGEMENT AGENCY

CITY OF JACKSONVILLE, FL
(DUVAL CO.)

FLOOD PROFILES

OPEN CREEK TRIBUTARY 2



43P	CITY OF JACKSONVILLE, FL (DUVAL CO.)	FLOOD PROFILES
		PABLO CREEK

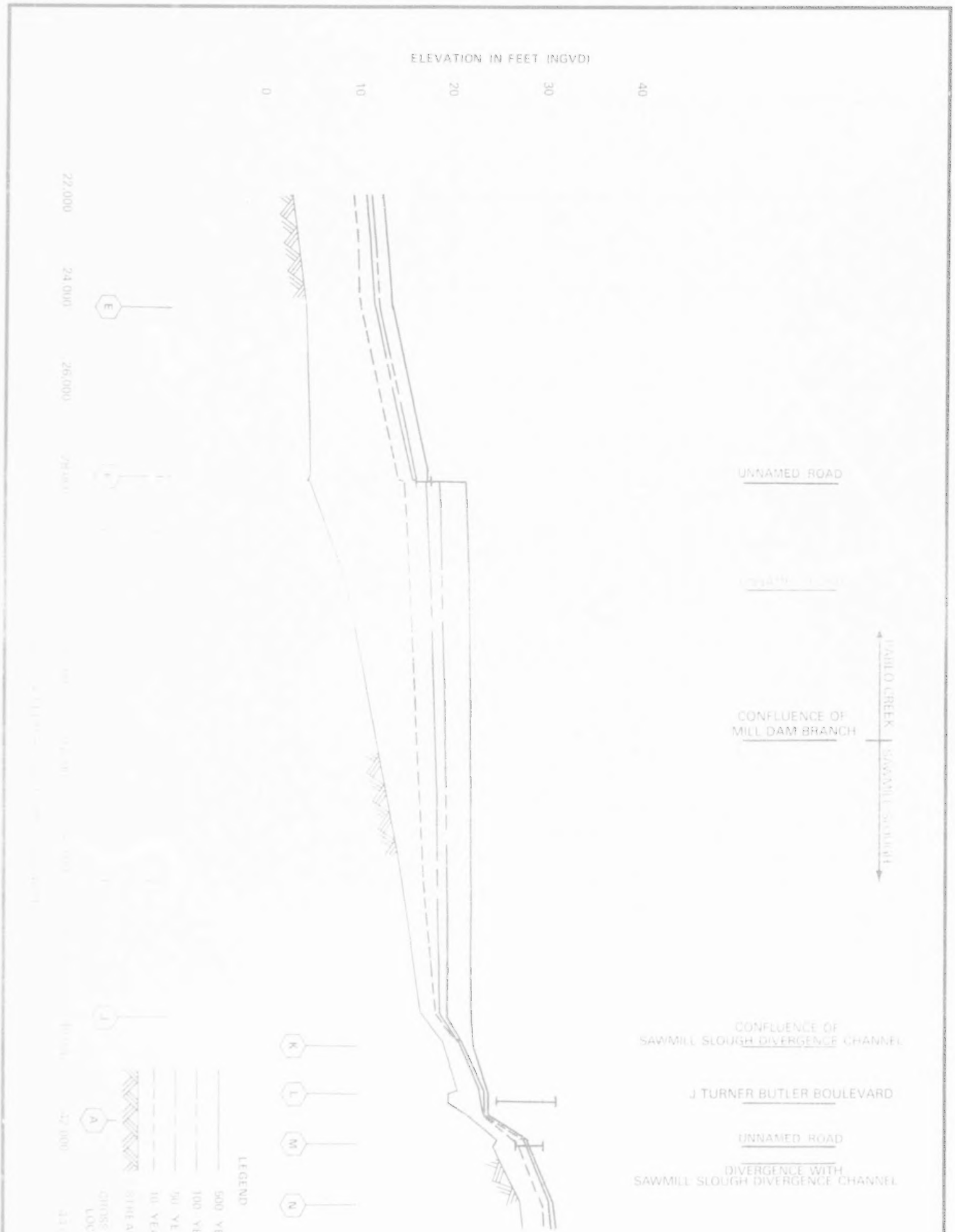

44P	CITY OF JACKSONVILLE, FL (DUVAL CO.)	FLOOD PROFILES PABLO CREEK/SAWMILL SLOUGH

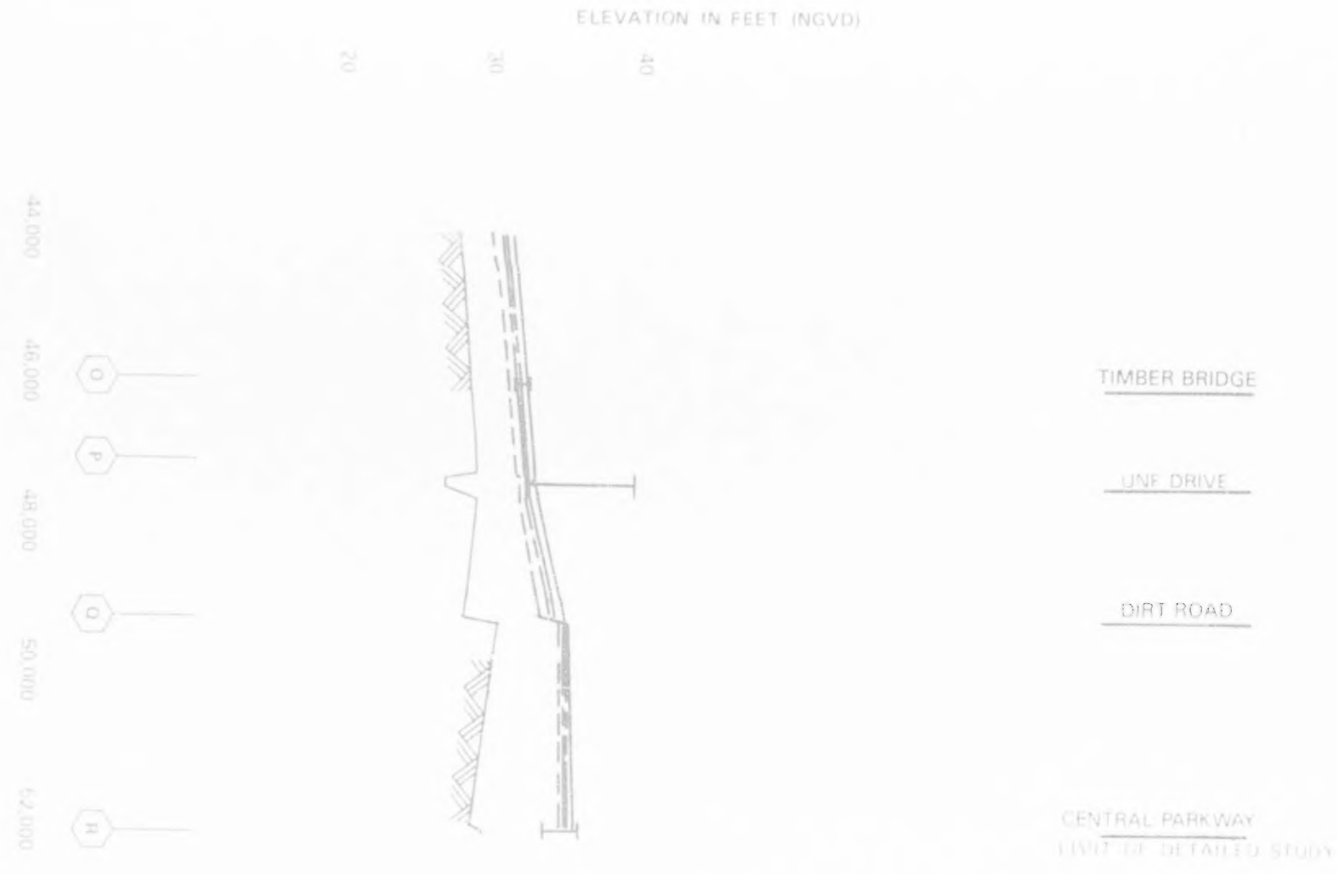

615

45P	FEDERAL EMERGENCY MANAGEMENT AGENCY CITY OF JACKSONVILLE, FL (DUVAL CO.)	FLOOD PROFILES SAWMILL SLOUGH

FLOOD PROFILES

SAWMILL SLOUGH DIVERGENCE CHANNEL

FEDERAL EMERGENCY MANAGEMENT AGENCY

CITY OF JACKSONVILLE, FL
(DUVAL CO.)

46P



FLOOD PROFILES

POTTSBURG CREEK

FEDERAL EMERGENCY MANAGEMENT AGENCY

CITY OF JACKSONVILLE, FL
(DUVAL CO.)

47P

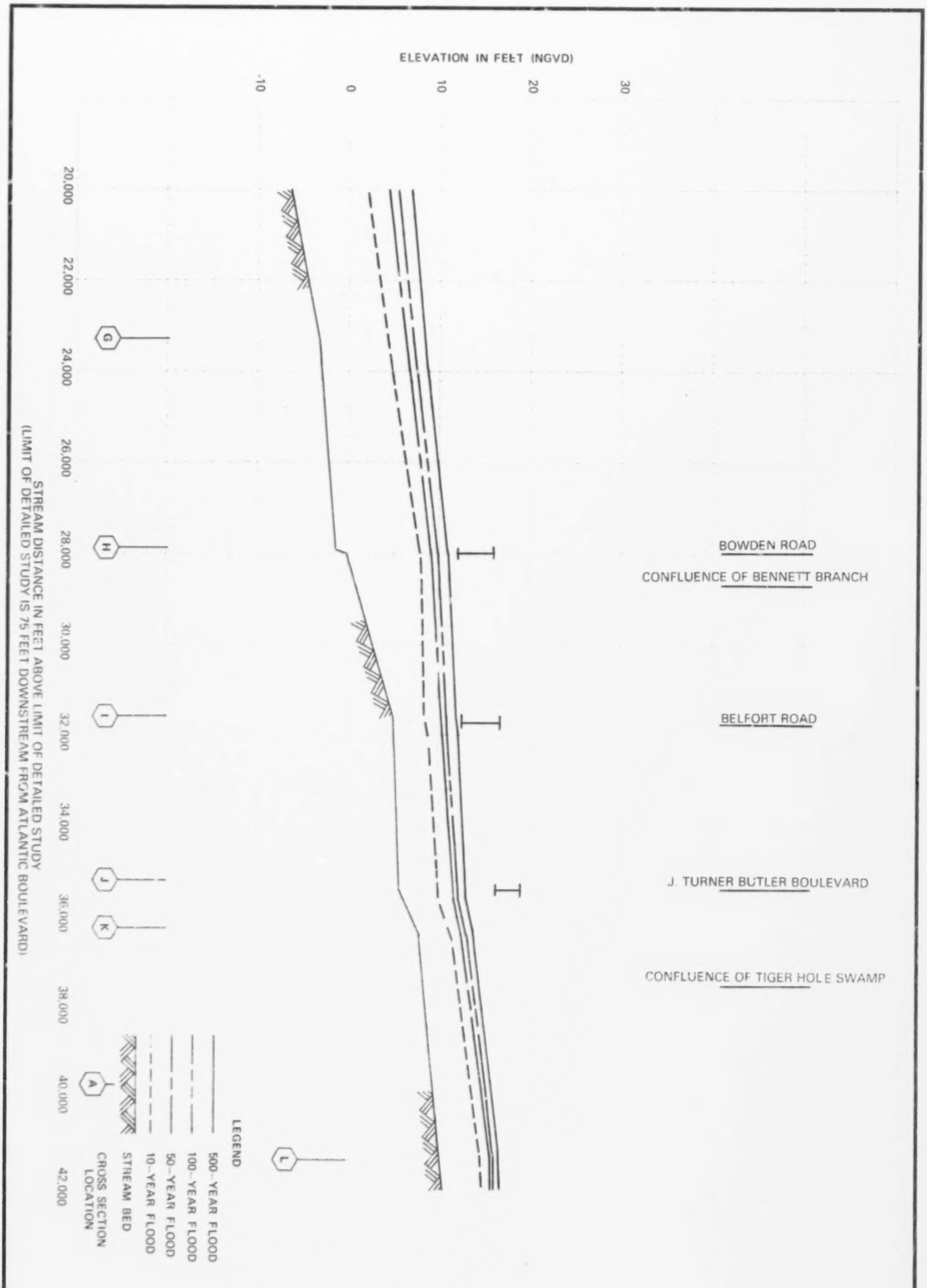

48P

FEDERAL EMERGENCY MANAGEMENT AGENCY

CITY OF JACKSONVILLE, FL
(DUVAL CO.)

FLOOD PROFILES

POTTSBURG CREEK

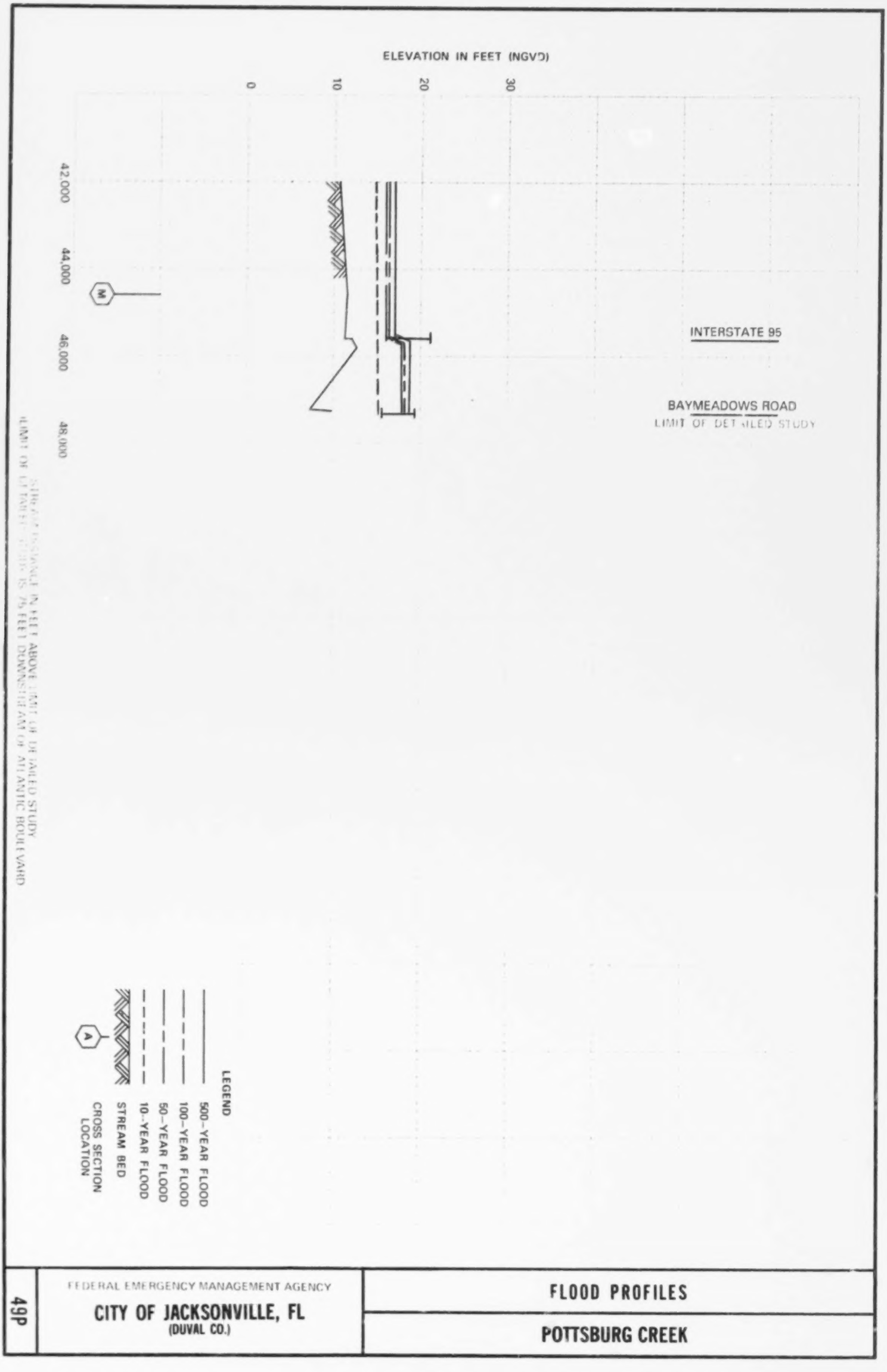

FEDERAL EMERGENCY MANAGEMENT AGENCY

CITY OF JACKSONVILLE, FL
(DUVAL CO.)

FLOOD PROFILES

POTTSBURG CREEK

49P



50P

FEDERAL EMERGENCY MANAGEMENT AGENCY

CITY OF JACKSONVILLE, FL
(DUVAL CO.)

FLOOD PROFILES

SHERMAN CREEK

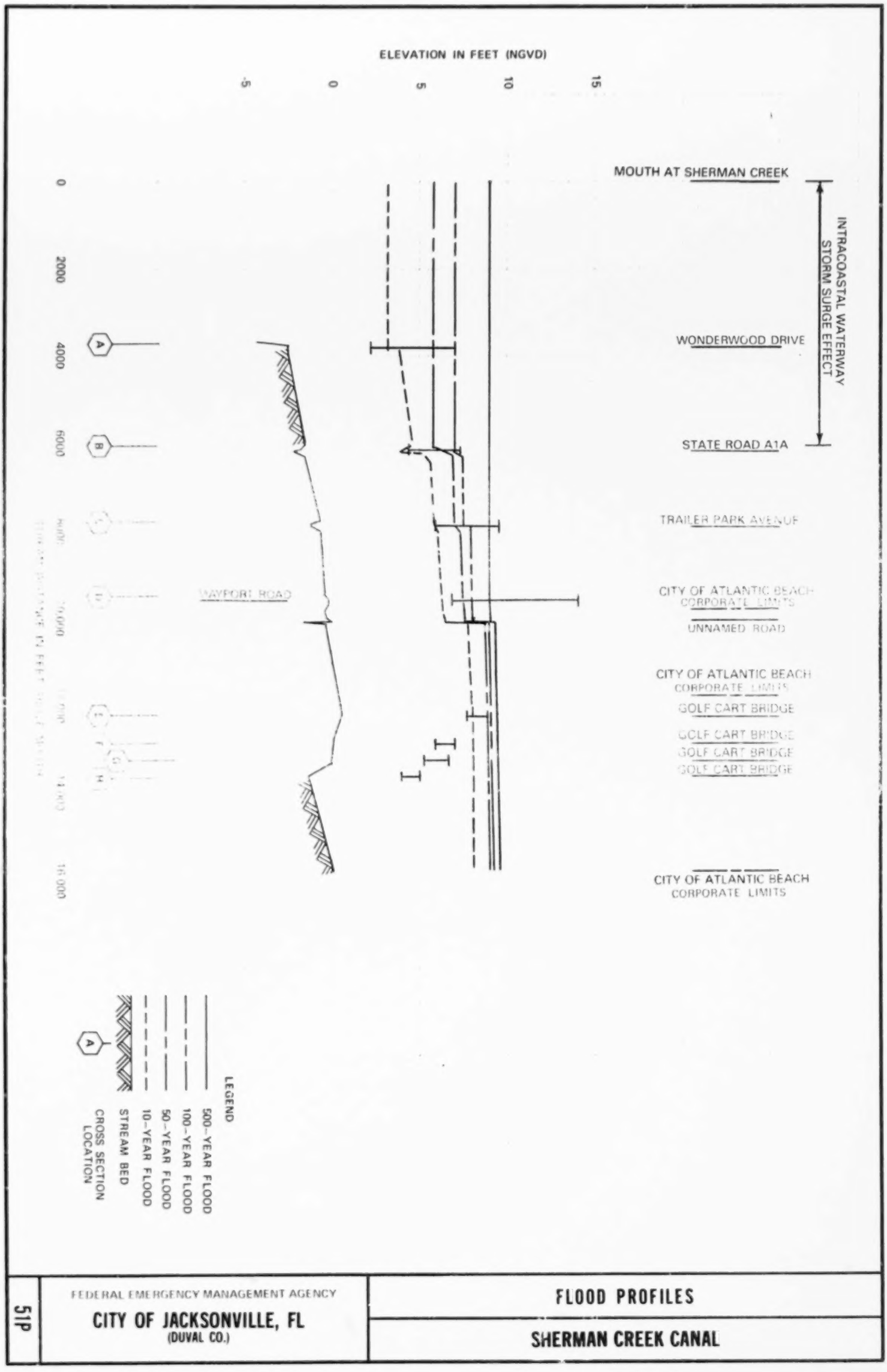

51P

FEDERAL EMERGENCY MANAGEMENT AGENCY

CITY OF JACKSONVILLE, FL
(DUVAL CO.)

FLOOD PROFILES

SHERMAN CREEK CANAL

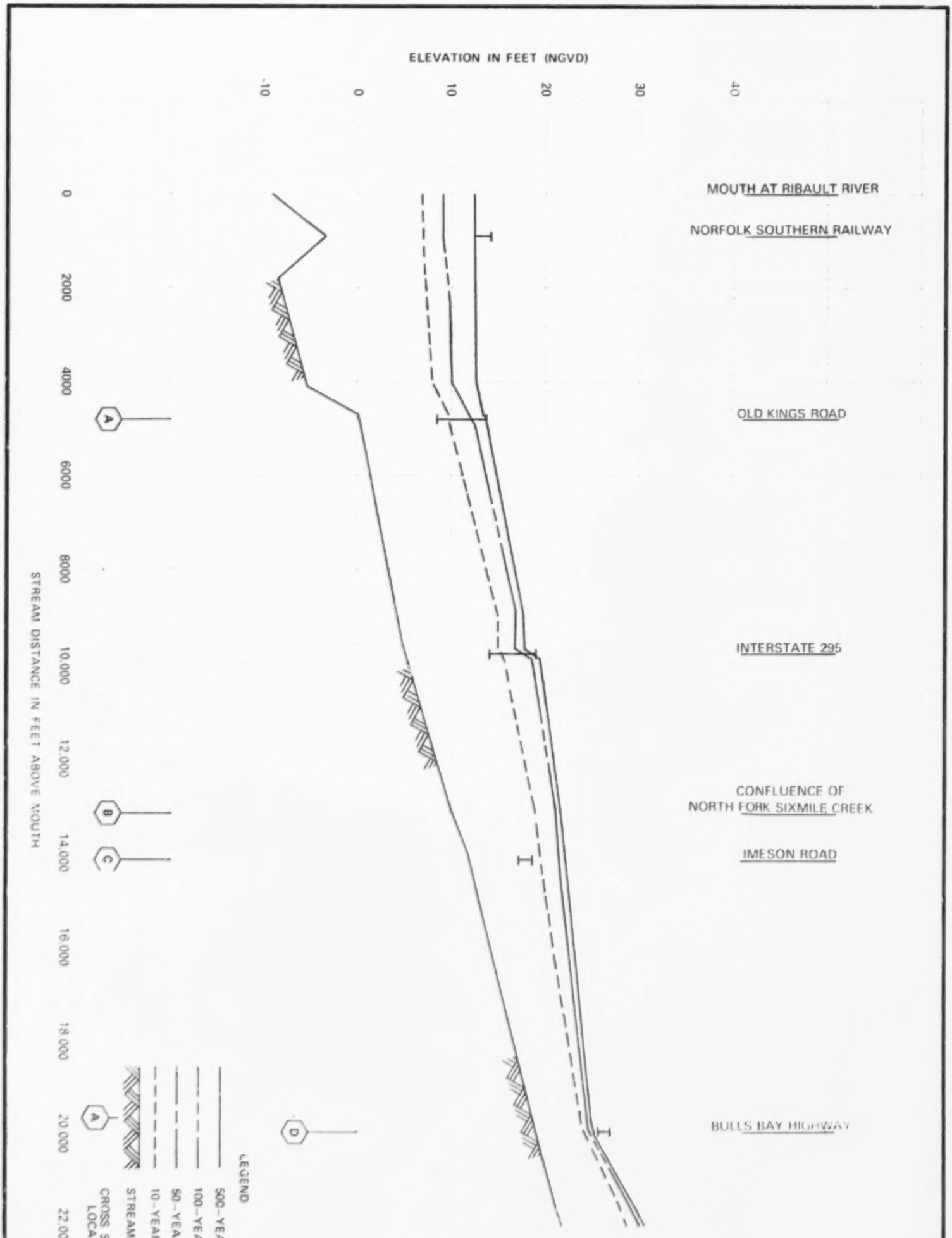

52P

FEDERAL EMERGENCY MANAGEMENT AGENCY

CITY OF JACKSONVILLE, FL
(DUVAL CO.)

FLOOD PROFILES

SIXMILE CREEK

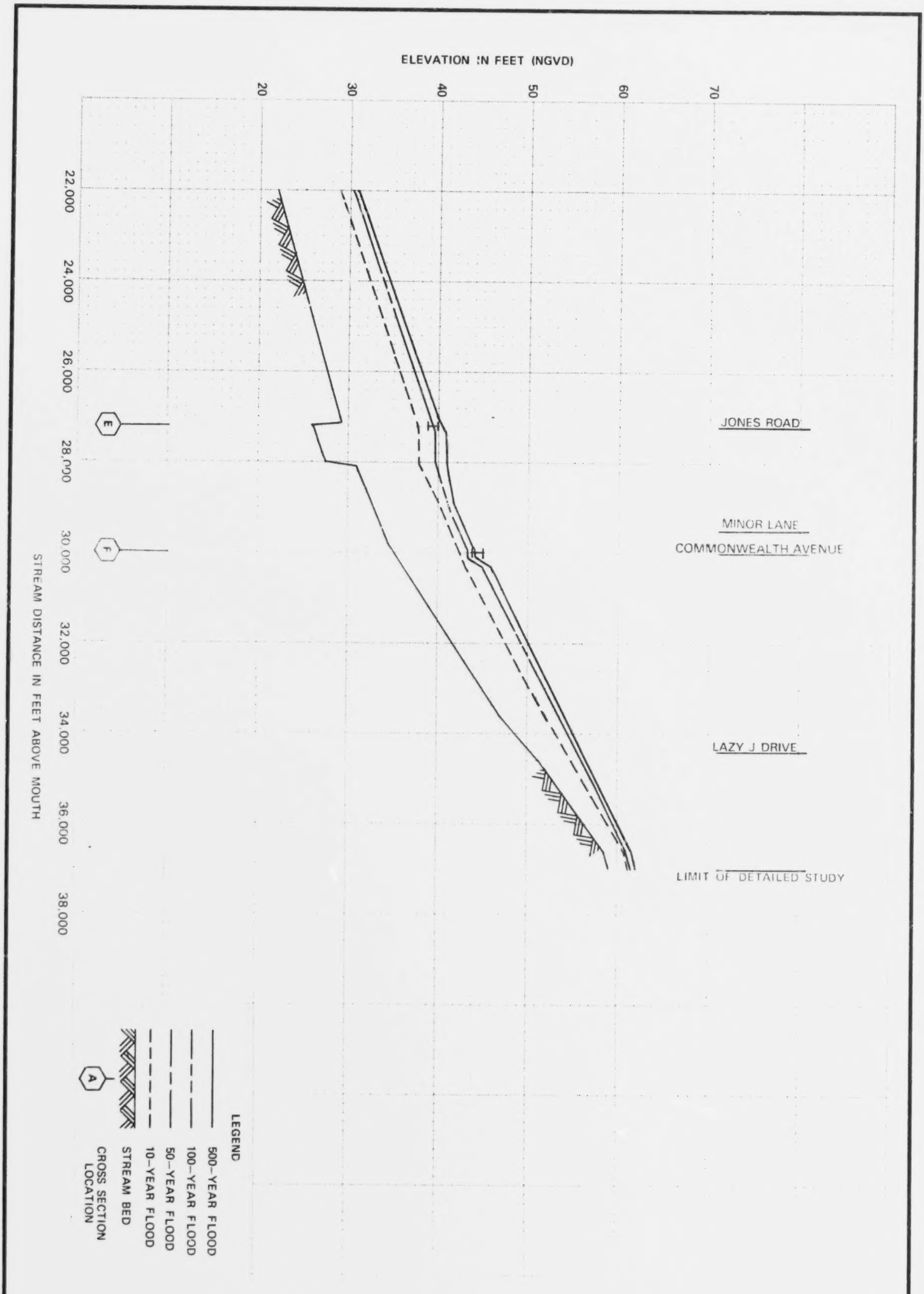

53

53P	FEDERAL EMERGENCY MANAGEMENT AGENCY **CITY OF JACKSONVILLE, FL** (DUVAL CO.)	**FLOOD PROFILES** **SIXMILE CREEK**

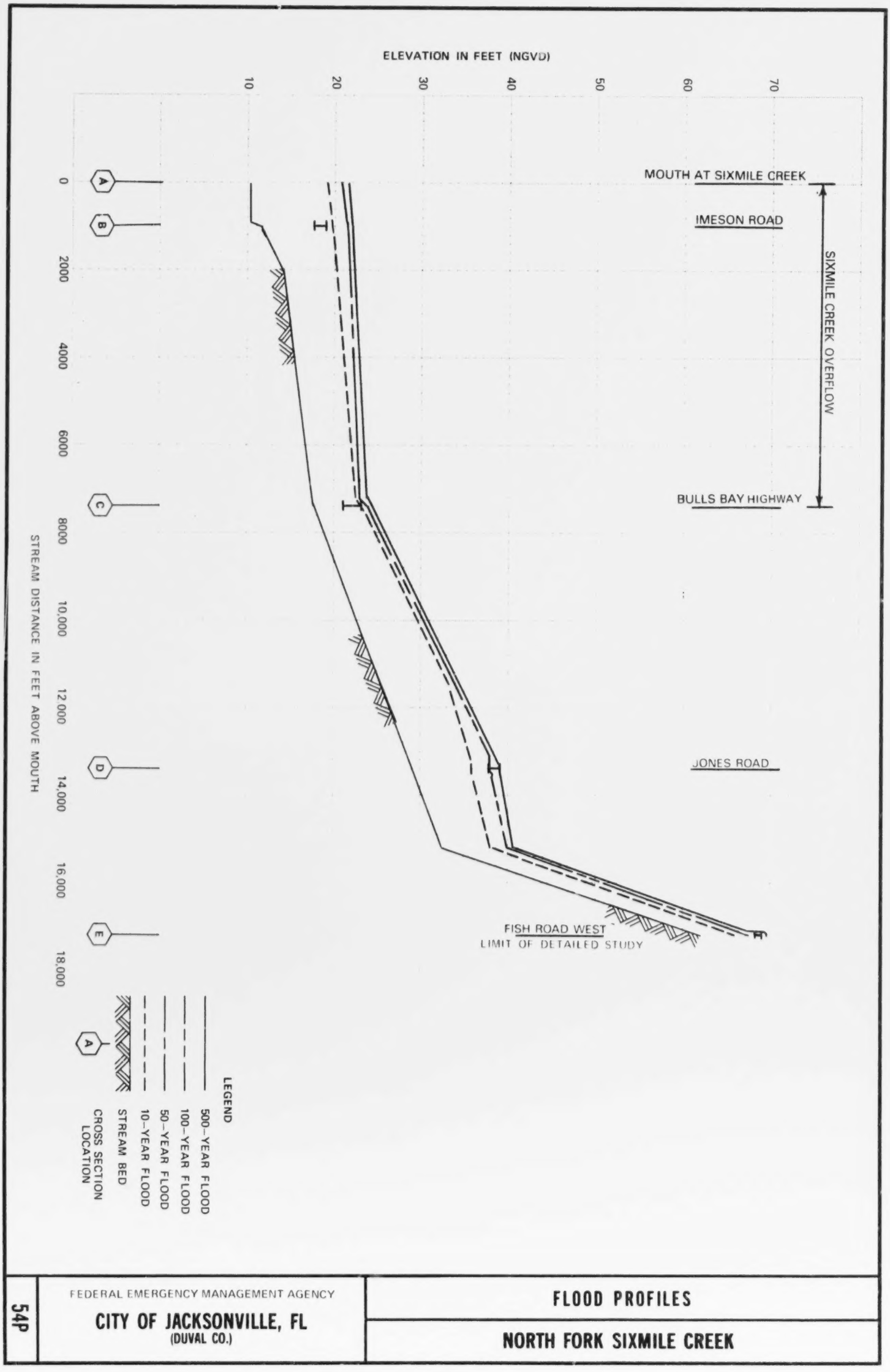

54P

FEDERAL EMERGENCY MANAGEMENT AGENCY

CITY OF JACKSONVILLE, FL
(DUVAL CO.)

FLOOD PROFILES

NORTH FORK SIXMILE CREEK

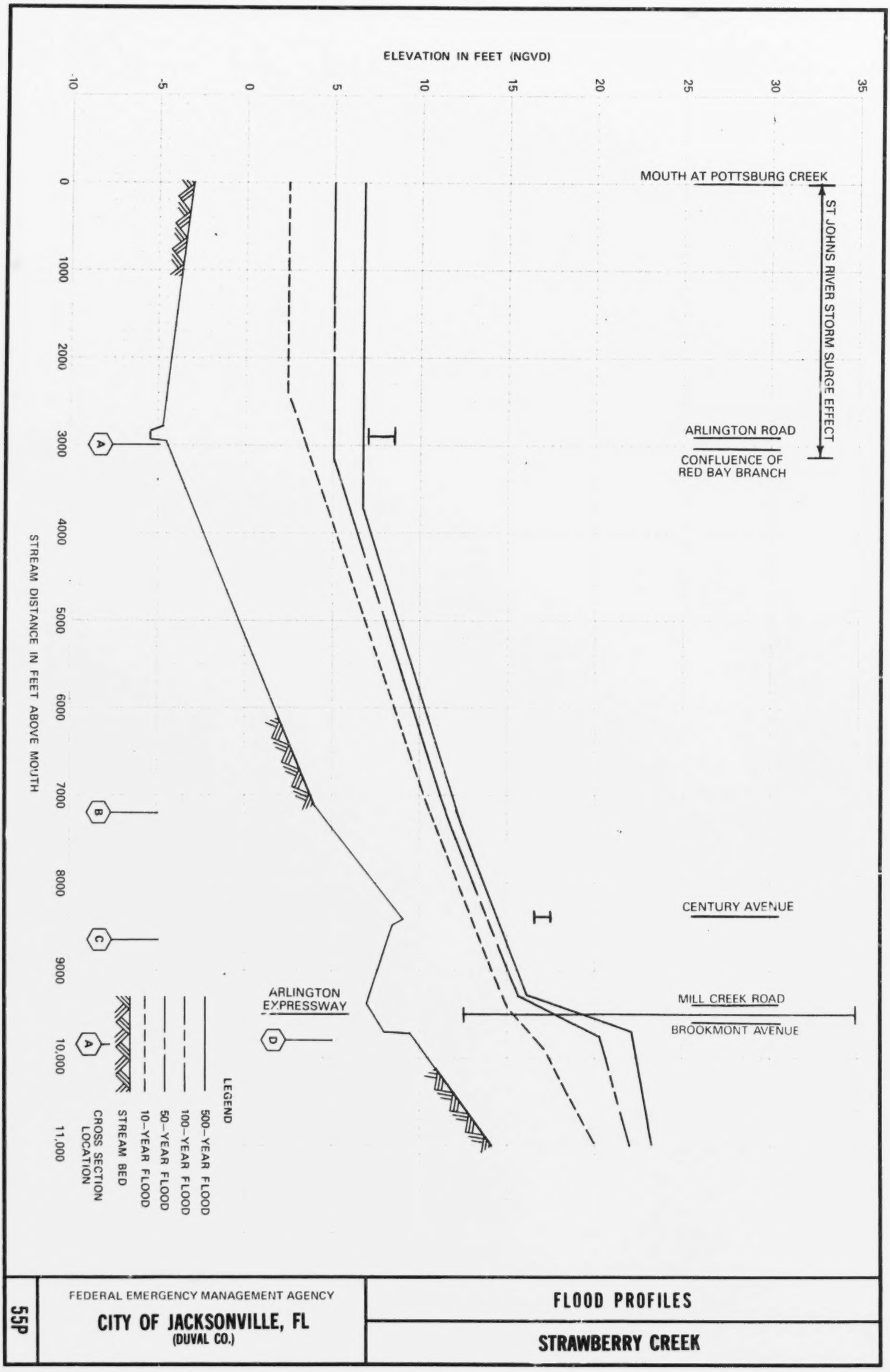

55P

FEDERAL EMERGENCY MANAGEMENT AGENCY

CITY OF JACKSONVILLE, FL
(DUVAL CO.)

FLOOD PROFILES

STRAWBERRY CREEK

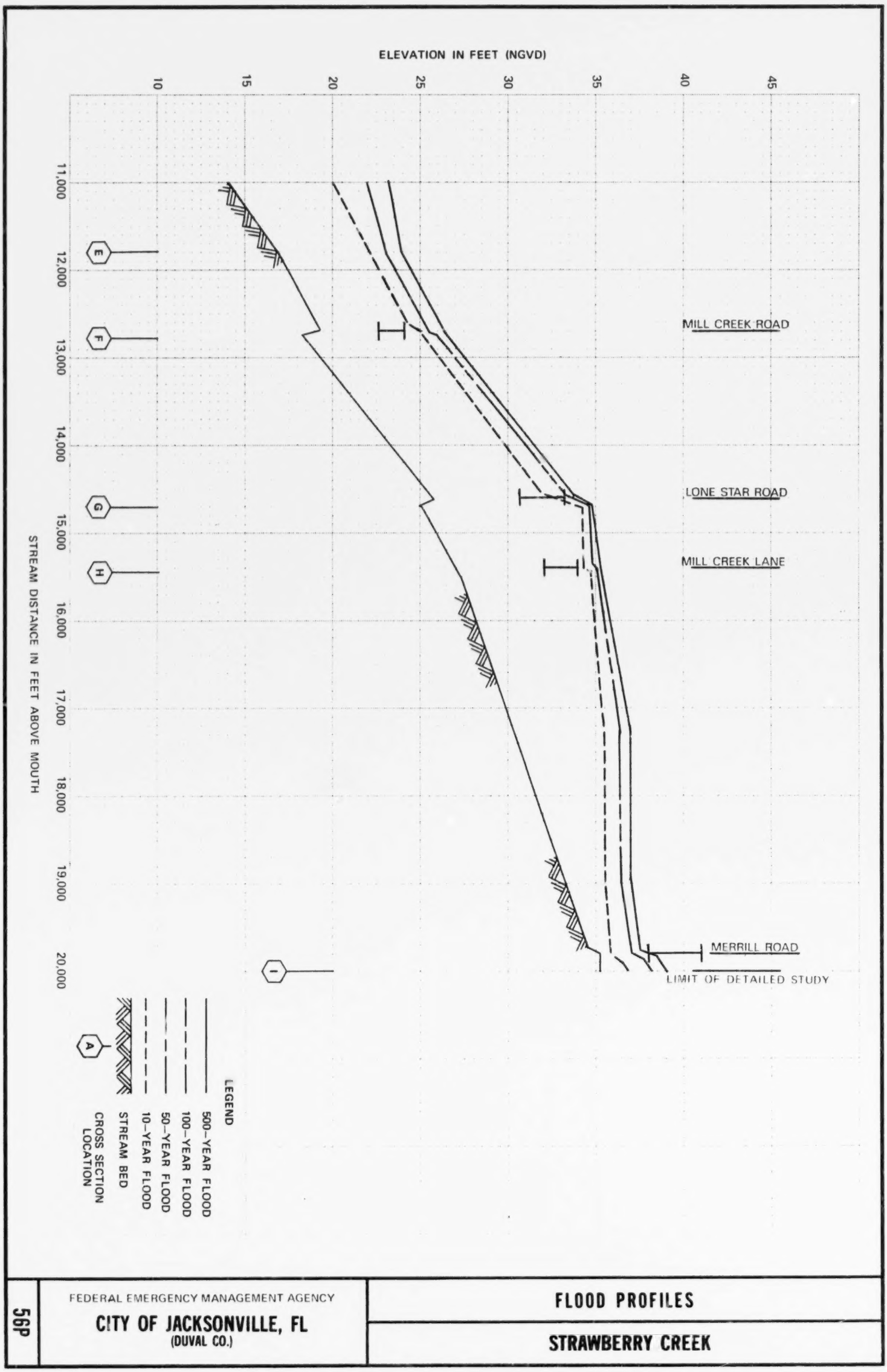

56P	FEDERAL EMERGENCY MANAGEMENT AGENCY CITY OF JACKSONVILLE, FL (DUVAL CO.)	FLOOD PROFILES STRAWBERRY CREEK

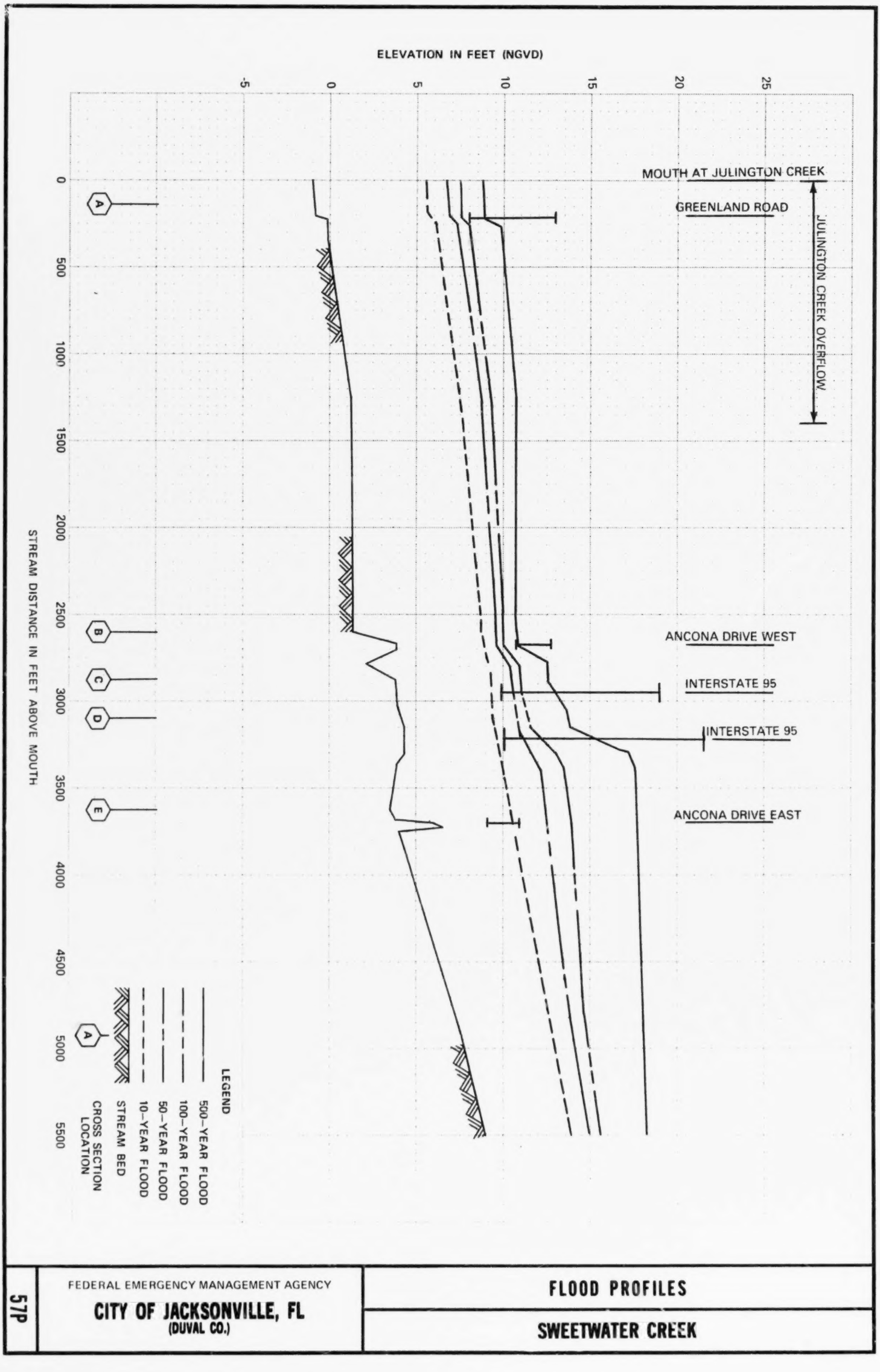

57P

FEDERAL EMERGENCY MANAGEMENT AGENCY

CITY OF JACKSONVILLE, FL
(DUVAL CO.)

FLOOD PROFILES

SWEETWATER CREEK

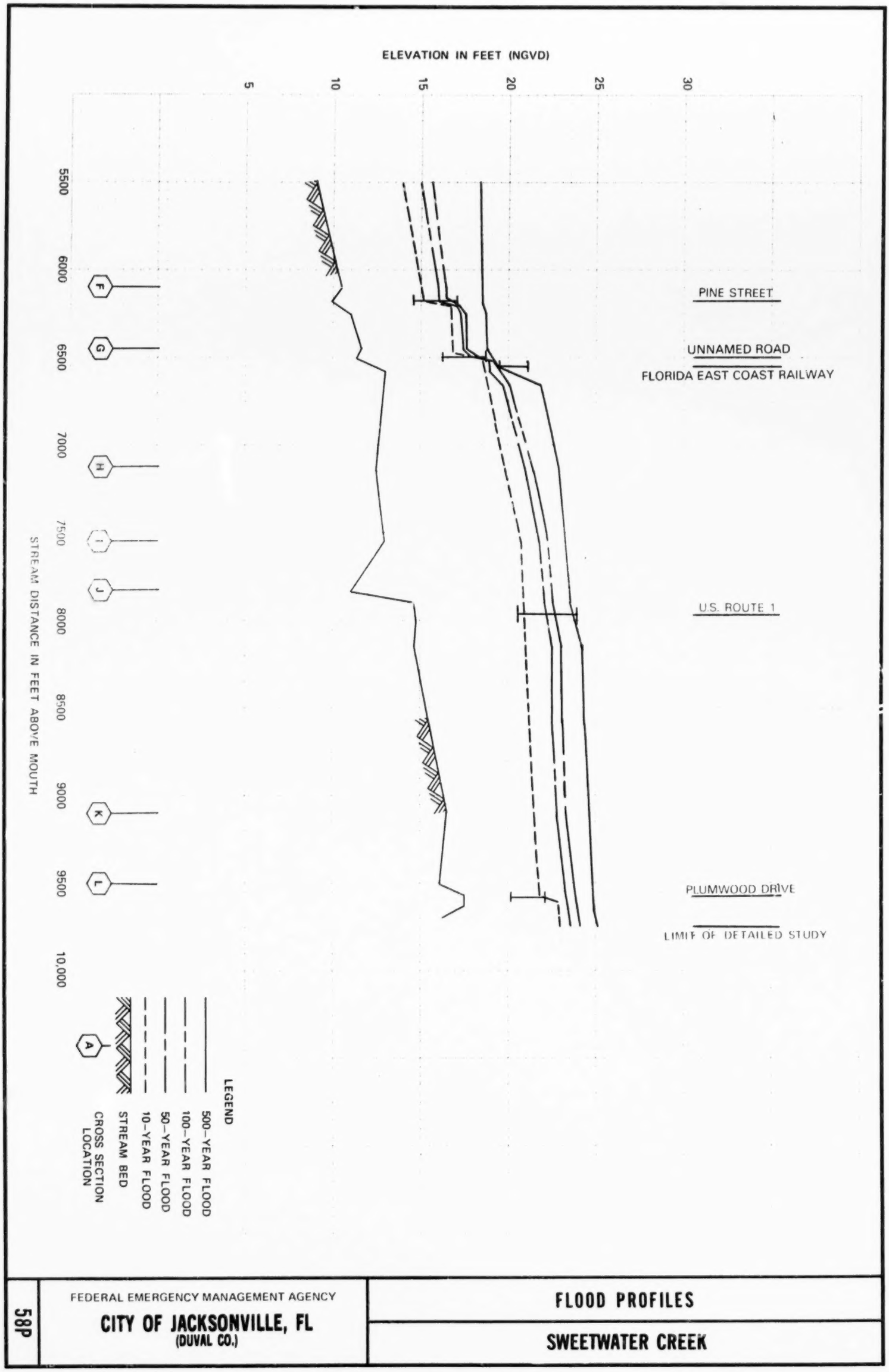

58P

FEDERAL EMERGENCY MANAGEMENT AGENCY

CITY OF JACKSONVILLE, FL
(DUVAL CO.)

FLOOD PROFILES

SWEETWATER CREEK

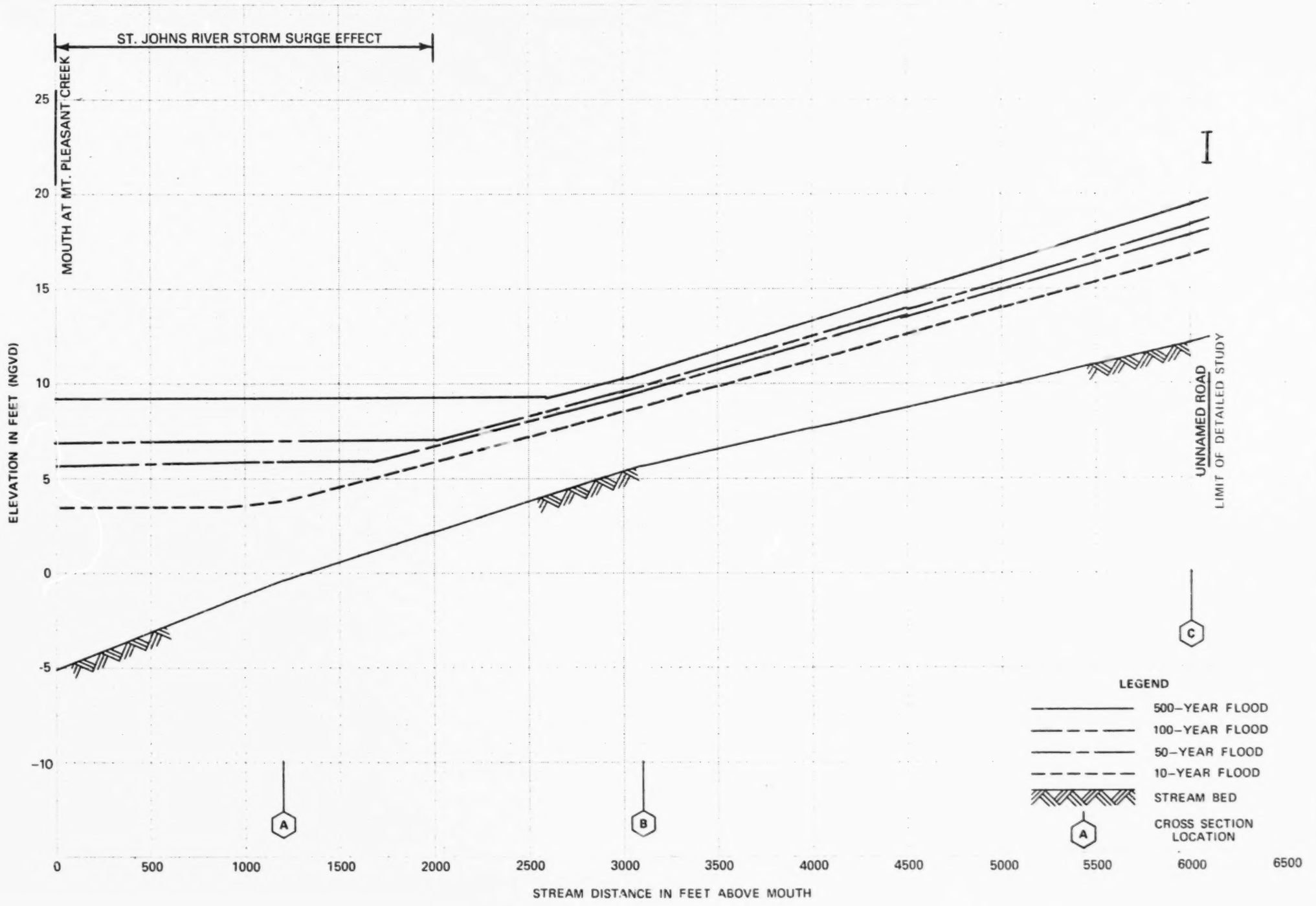

FLOOD PROFILES

TIGER POND CREEK

FEDERAL EMERGENCY MANAGEMENT AGENCY

CITY OF JACKSONVILLE, FL
(DUVAL CO.)

59P

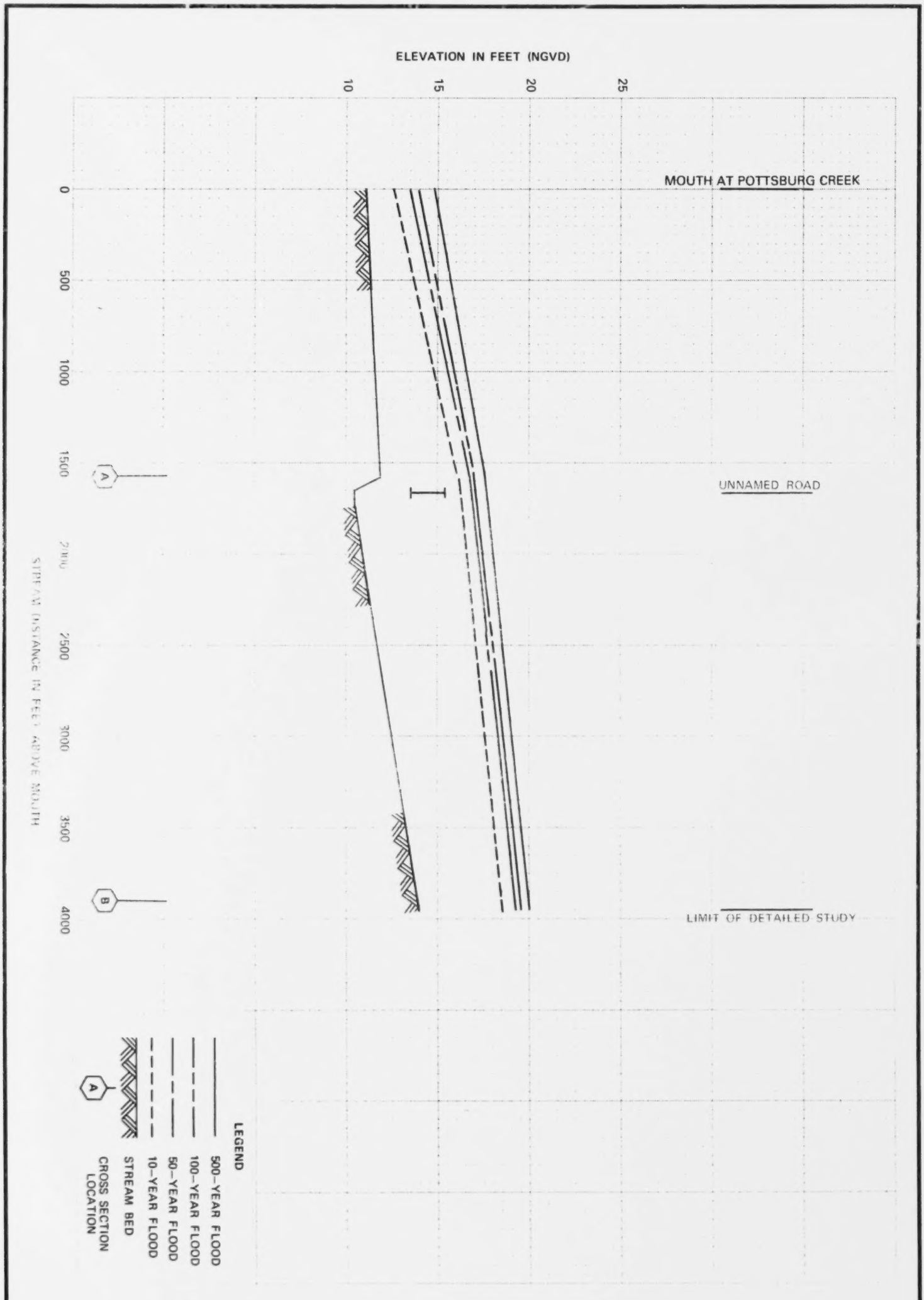

60P

FEDERAL EMERGENCY MANAGEMENT AGENCY

CITY OF JACKSONVILLE, FL
(DUVAL CO.)

FLOOD PROFILES

TIGER HOLE SWAMP

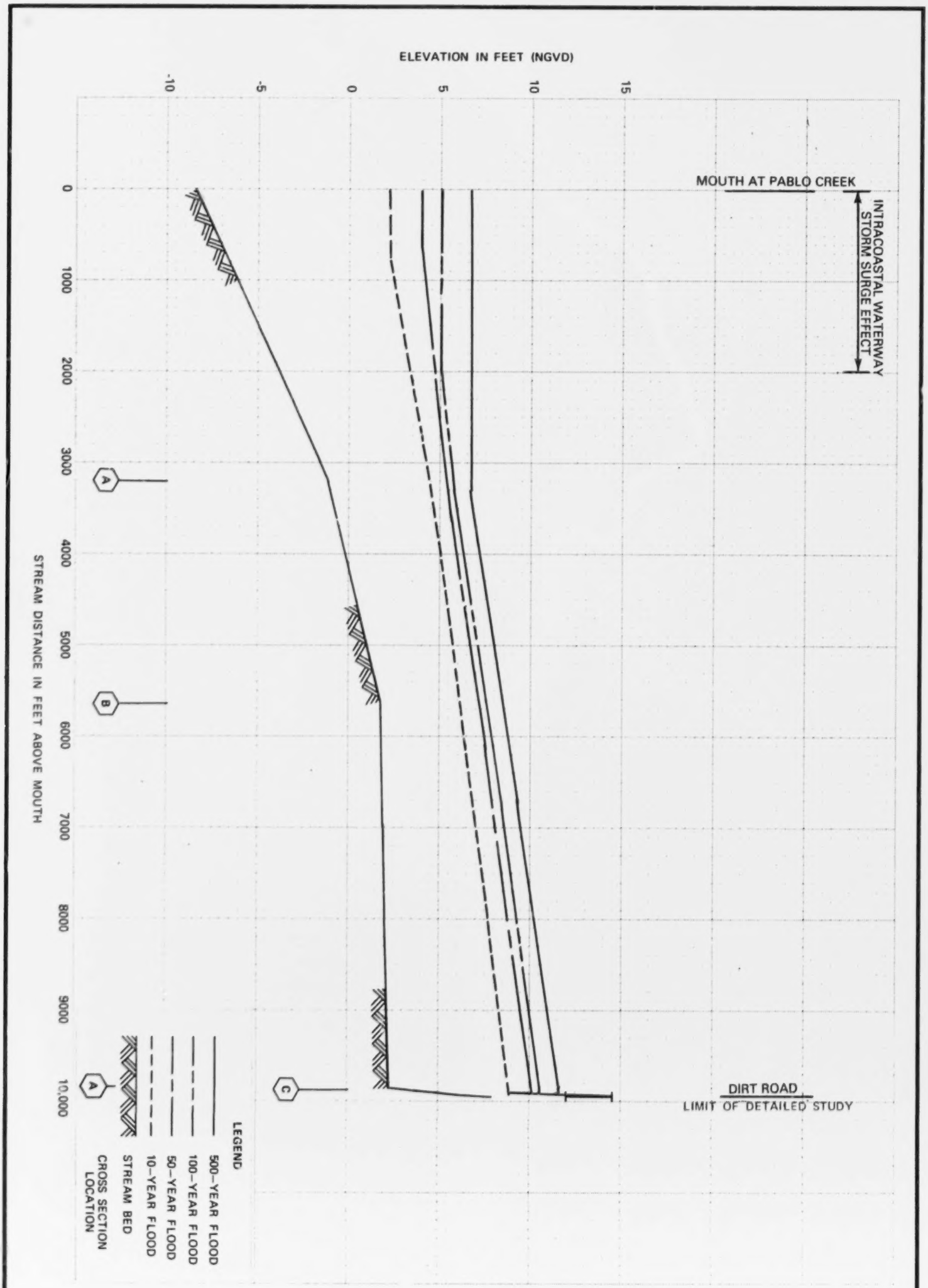

61P

FEDERAL EMERGENCY MANAGEMENT AGENCY

CITY OF JACKSONVILLE, FL
(DUVAL CO.)

FLOOD PROFILES

BOX BRANCH

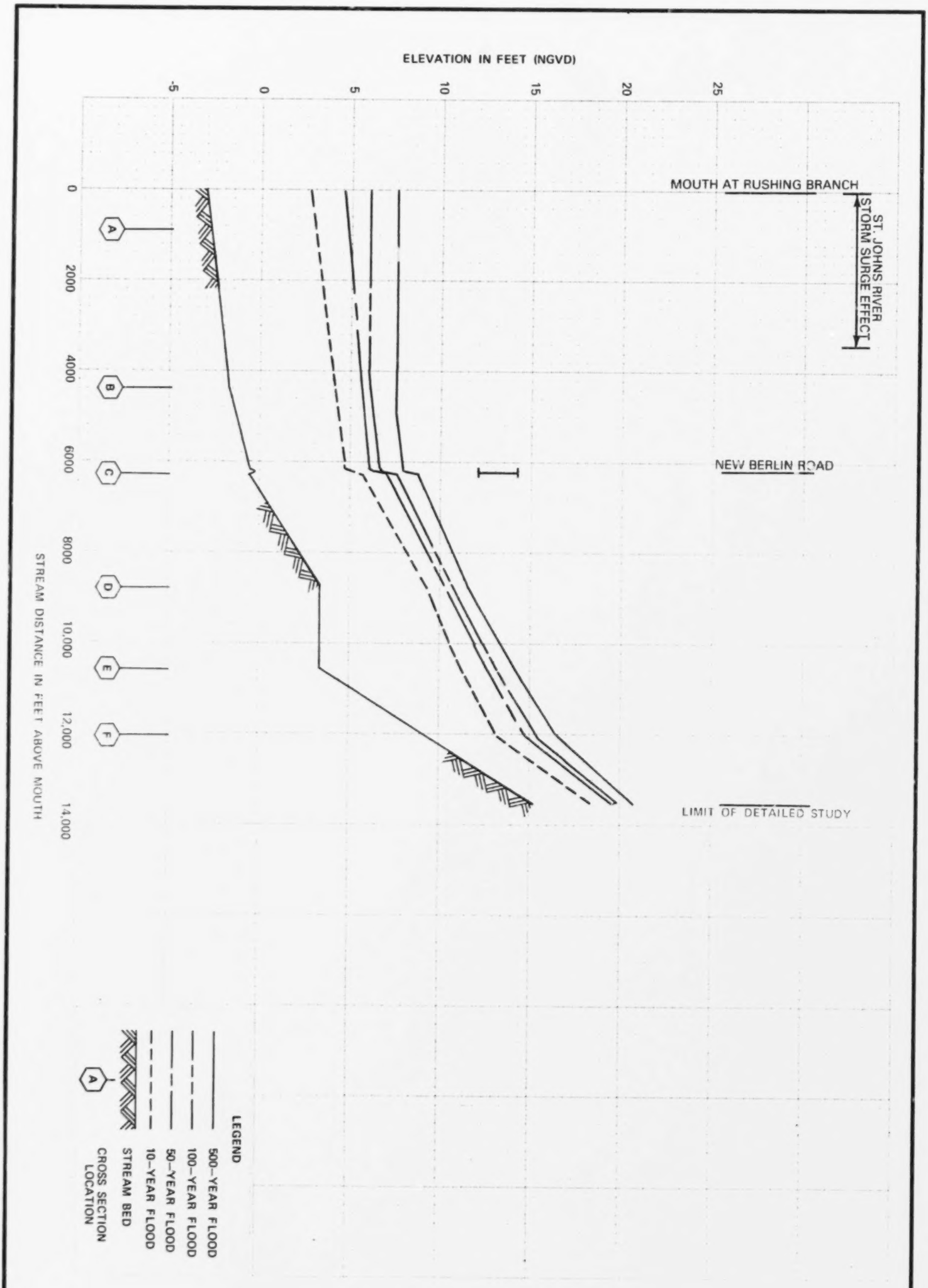

62P

FEDERAL EMERGENCY MANAGEMENT AGENCY

CITY OF JACKSONVILLE, FL
(DUVAL CO.)

FLOOD PROFILES

CANEY BRANCH

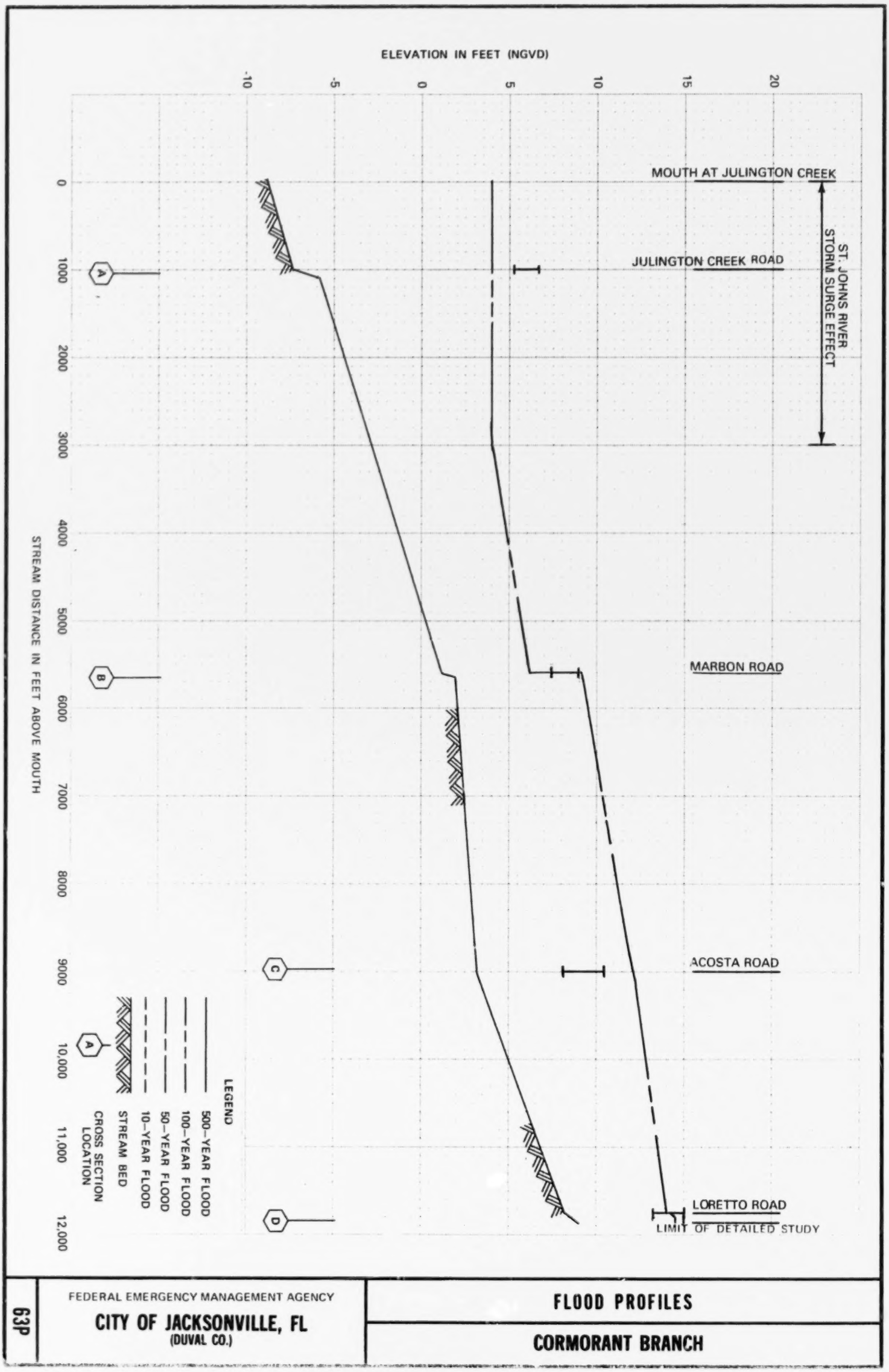

63P

FEDERAL EMERGENCY MANAGEMENT AGENCY

CITY OF JACKSONVILLE, FL
(DUVAL CO.)

FLOOD PROFILES

CORMORANT BRANCH

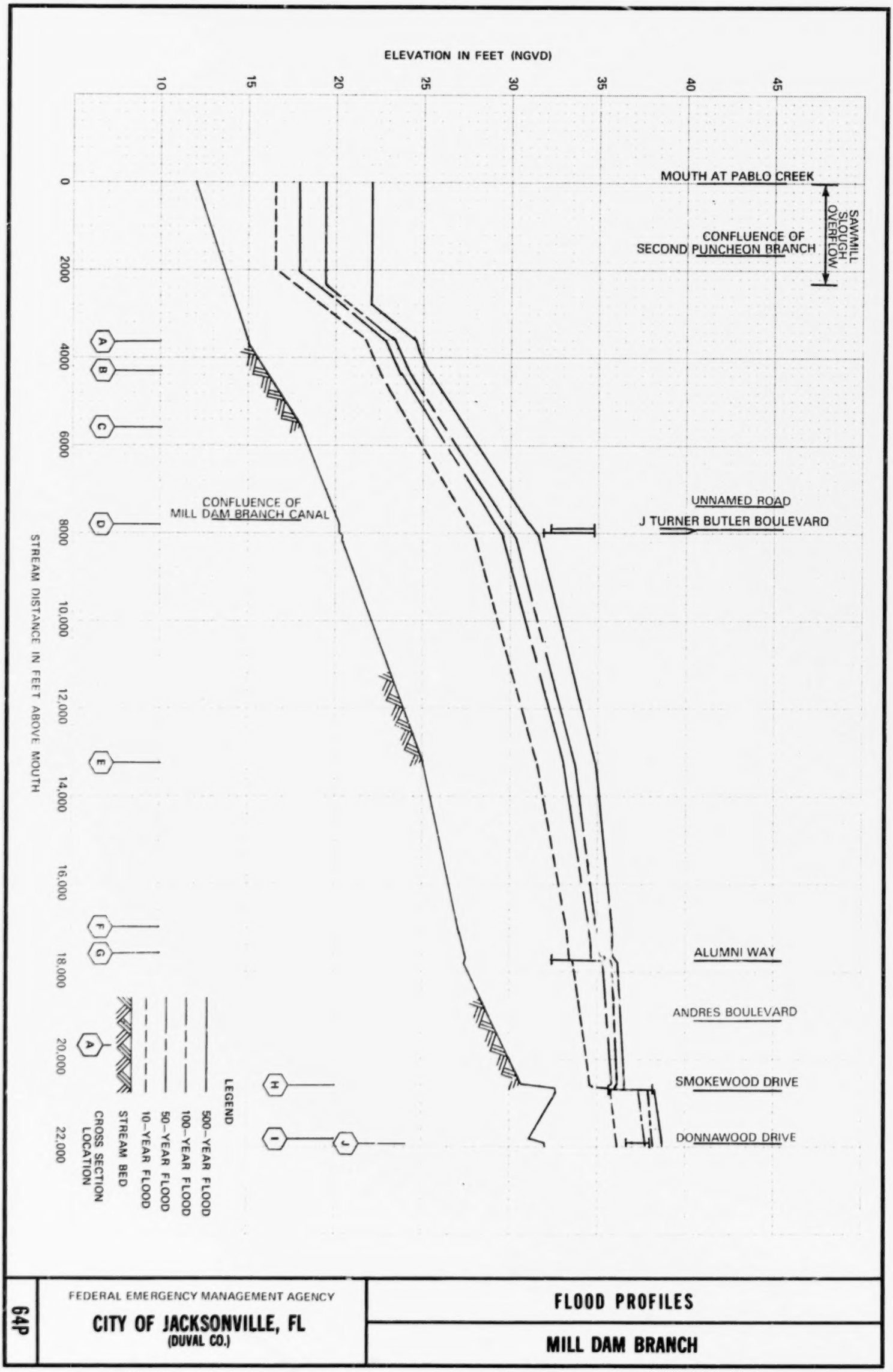

64P

FEDERAL EMERGENCY MANAGEMENT AGENCY

CITY OF JACKSONVILLE, FL
(DUVAL CO.)

FLOOD PROFILES

MILL DAM BRANCH

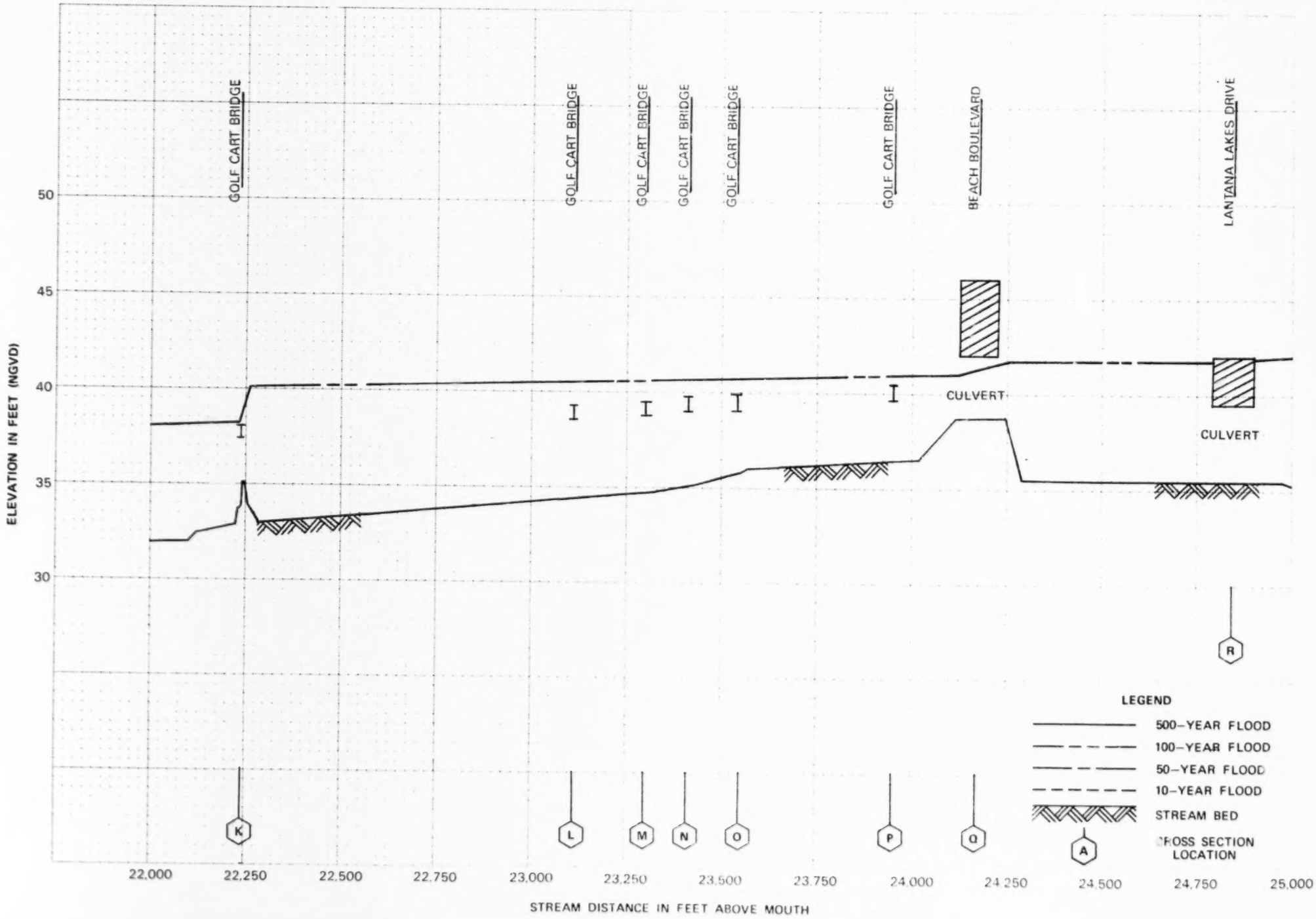

FLOOD PROFILES

MILL DAM BRANCH

FEDERAL EMERGENCY MANAGEMENT AGENCY

CITY OF JACKSONVILLE, FL
(DUVAL CO.)

65P

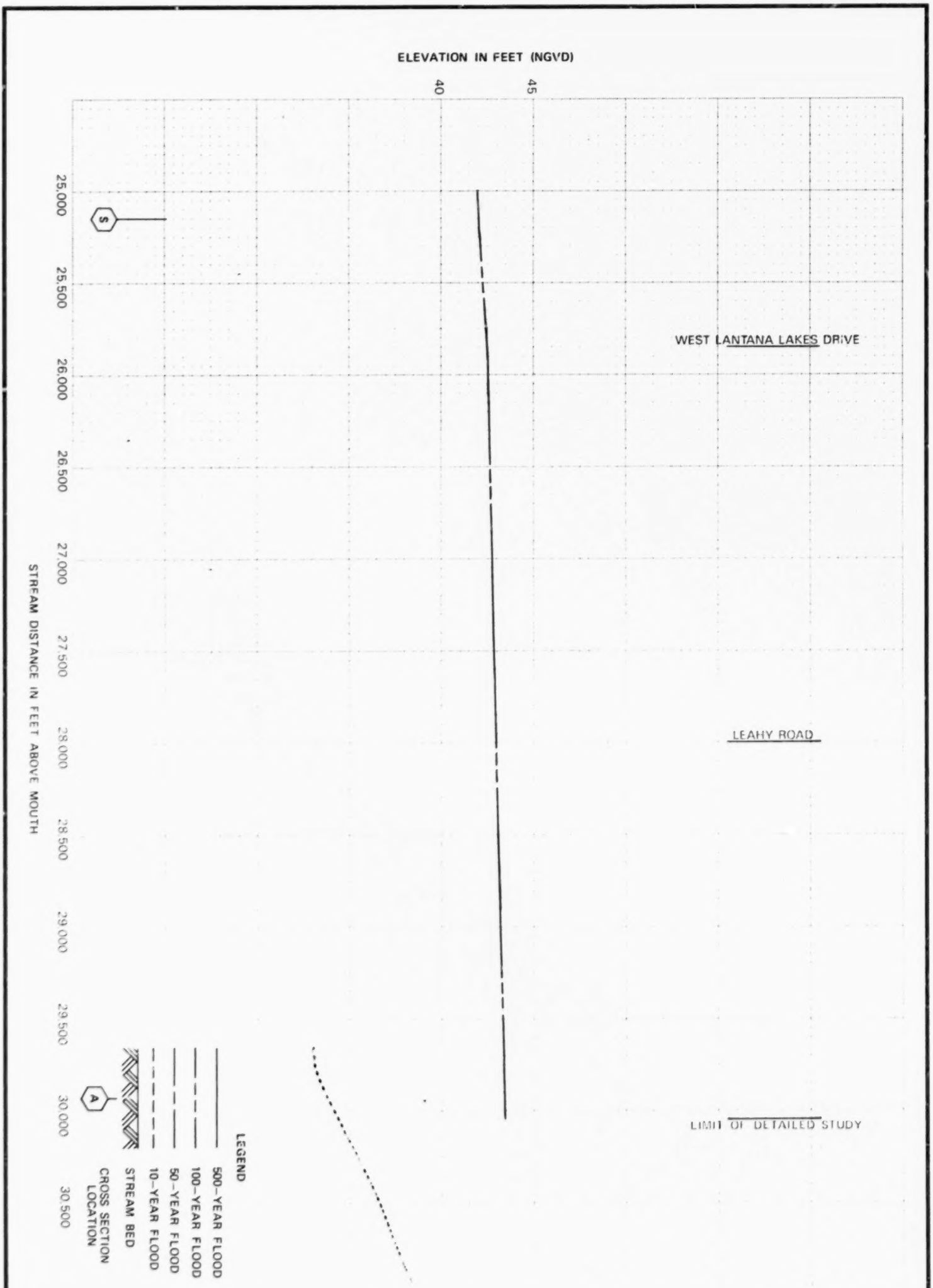

69P

FEDERAL EMERGENCY MANAGEMENT AGENCY

CITY OF JACKSONVILLE, FL
(DUVAL CO.)

FLOOD PROFILES

MILL DAM BRANCH

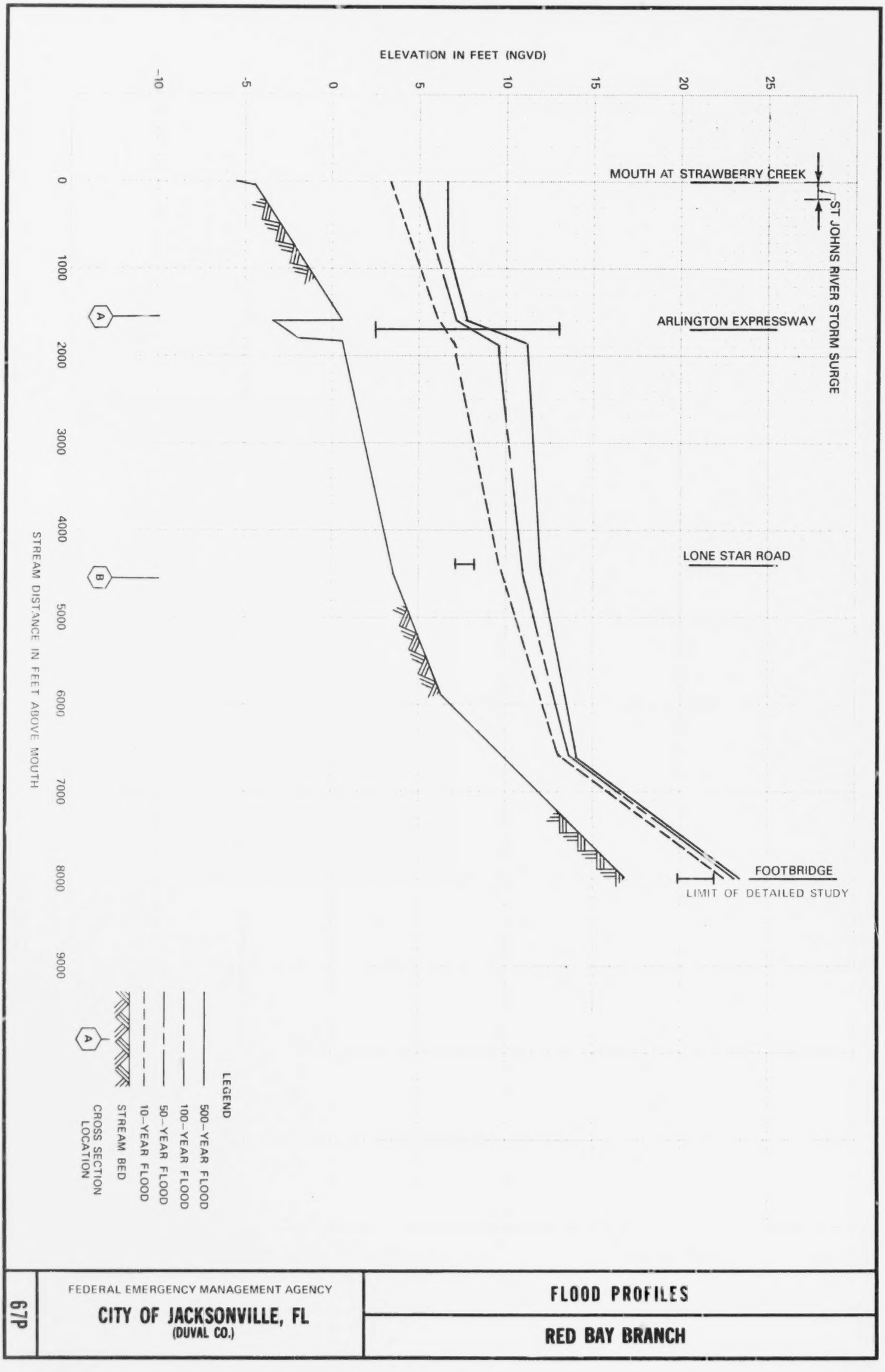

67

67P	FEDERAL EMERGENCY MANAGEMENT AGENCY **CITY OF JACKSONVILLE, FL** (DUVAL CO.)	**FLOOD PROFILES** **RED BAY BRANCH**

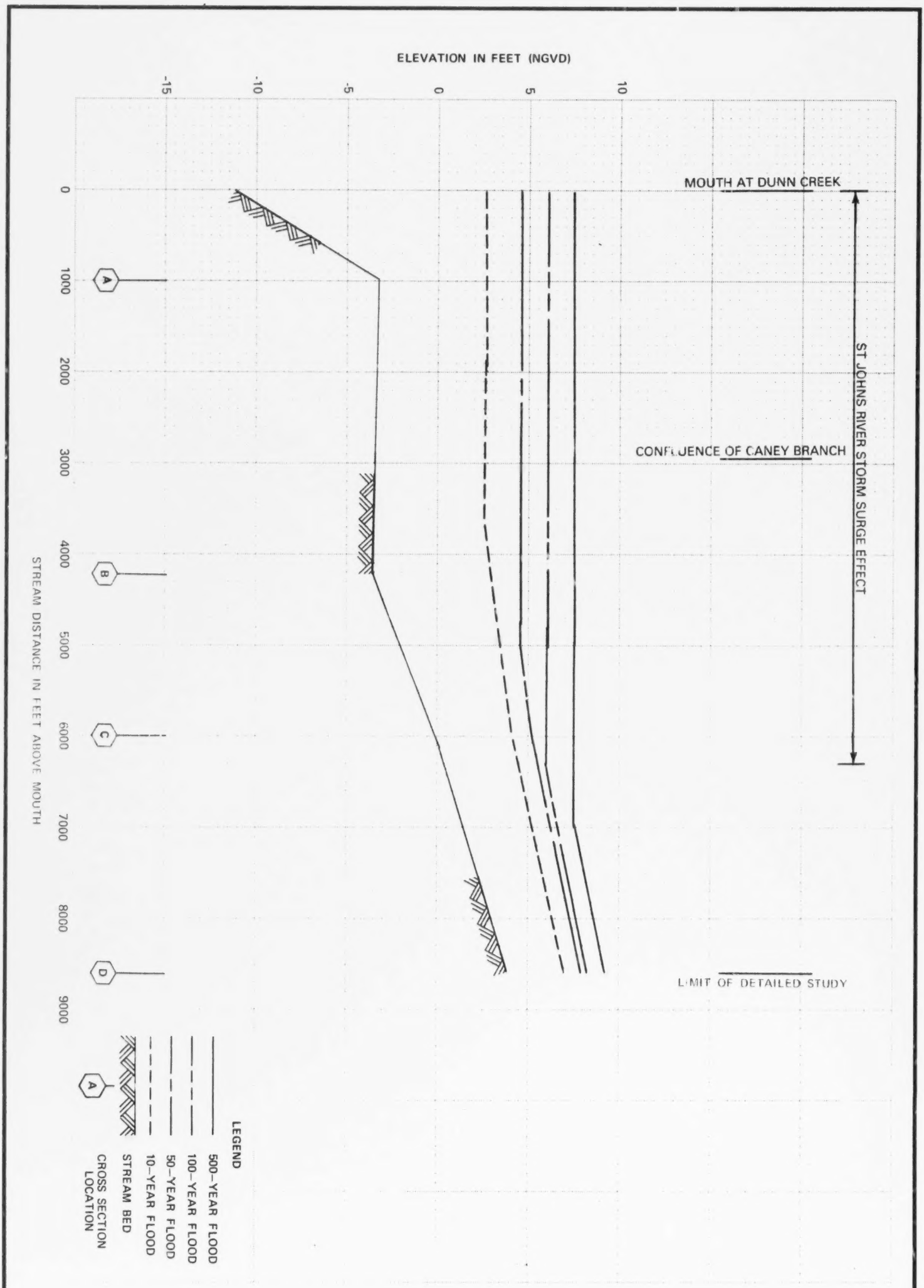

68

68P

FEDERAL EMERGENCY MANAGEMENT AGENCY

CITY OF JACKSONVILLE, FL
(DUVAL CO.)

FLOOD PROFILES

RUSHING BRANCH

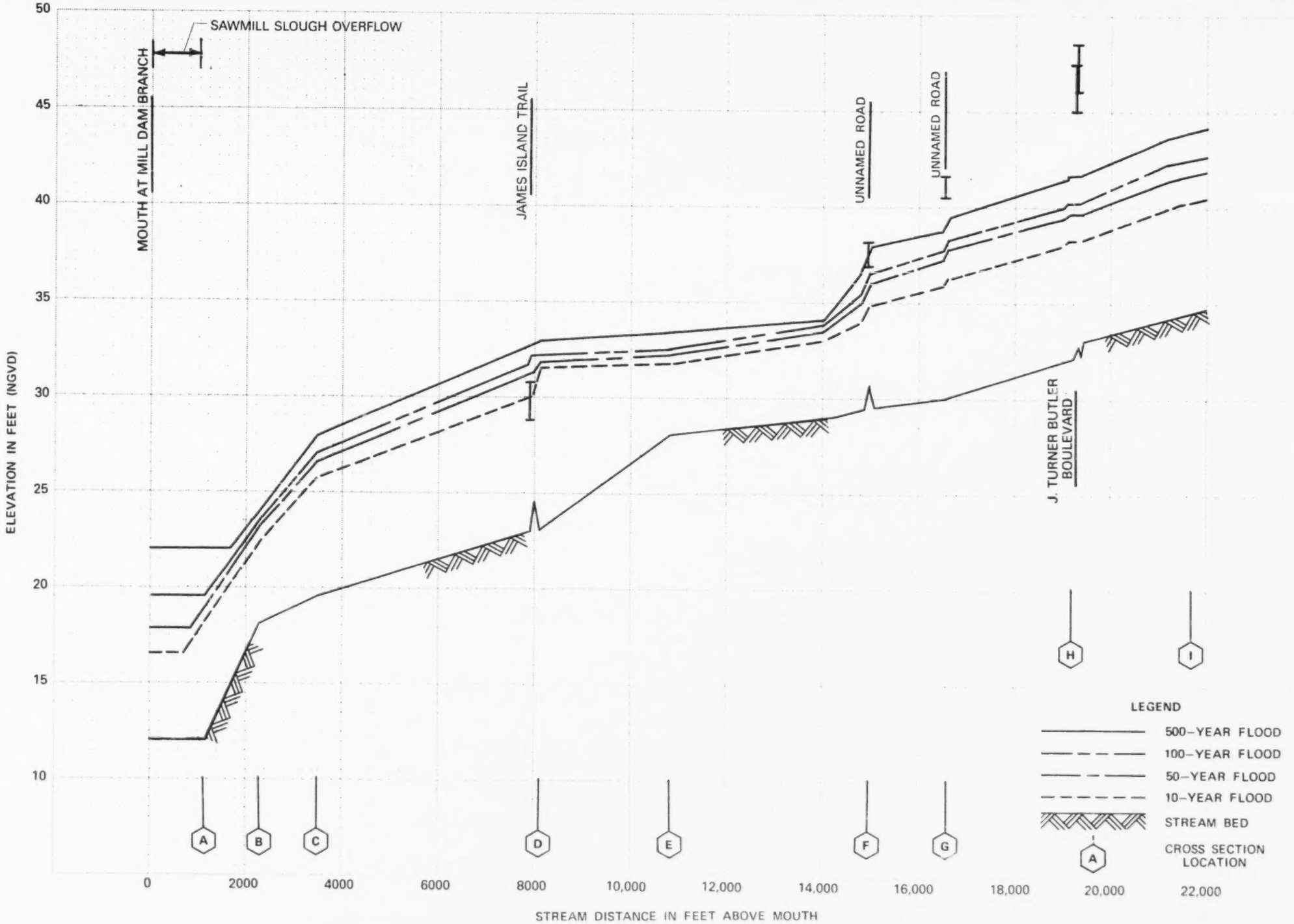

FLOOD PROFILES

SECOND PUNCHEON BRANCH

FEDERAL EMERGENCY MANAGEMENT AGENCY

CITY OF JACKSONVILLE, FL
(DUVAL CO.)

69P

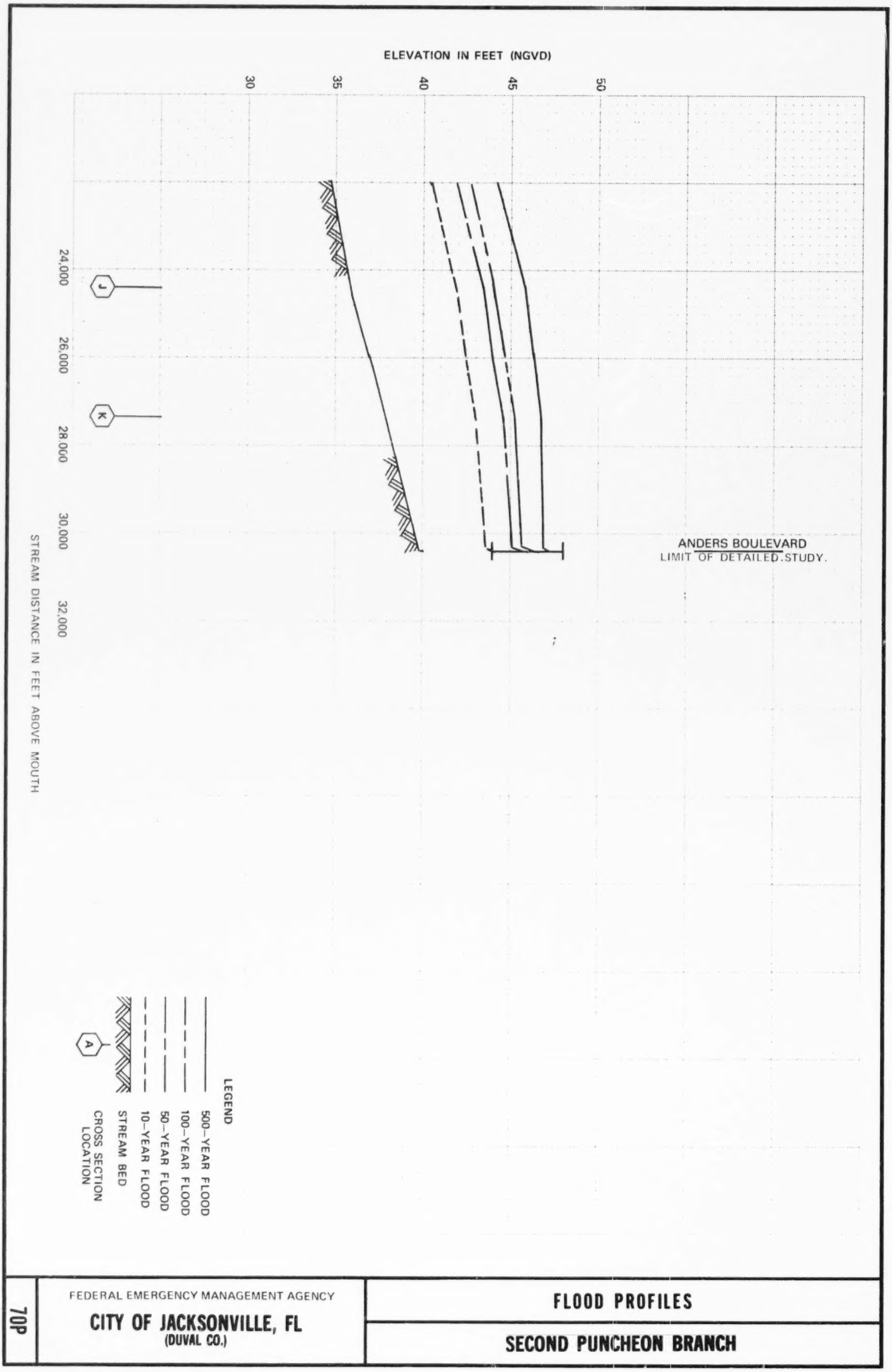

70P

FEDERAL EMERGENCY MANAGEMENT AGENCY

CITY OF JACKSONVILLE, FL
(DUVAL CO.)

FLOOD PROFILES

SECOND PUNCHEON BRANCH



71P

FEDERAL EMERGENCY MANAGEMENT AGENCY

CITY OF JACKSONVILLE, FL
(DUVAL CO.)

FLOOD PROFILES

WILLS BRANCH

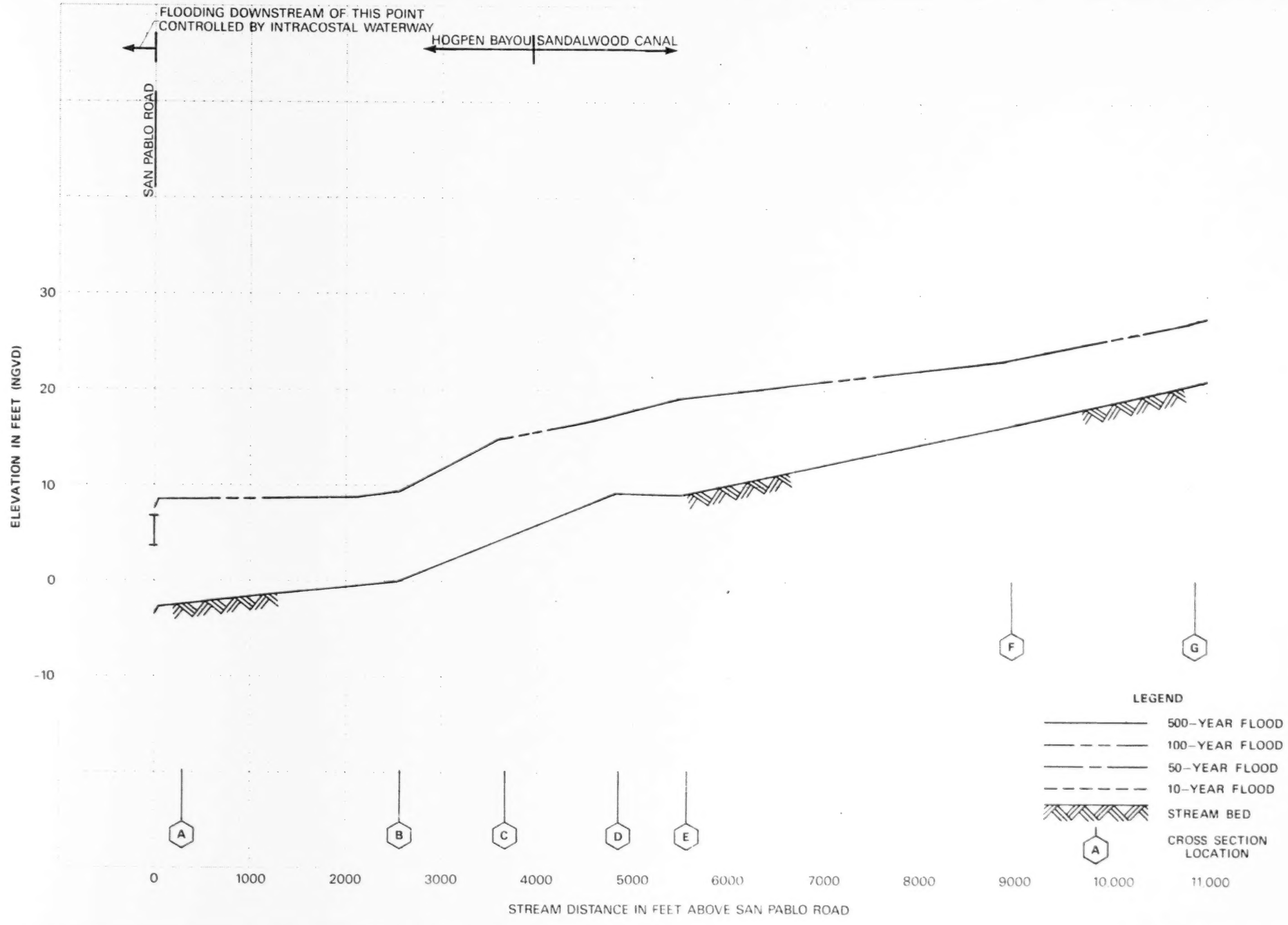

FLOOD PROFILES

HOGPEN BAYOU/SANDALWOOD CANAL

FEDERAL EMERGENCY MANAGEMENT AGENCY

CITY OF JACKSONVILLE, FL
(DUVAL CO.)

72P



73

73P	FEDERAL EMERGENCY MANAGEMENT AGENCY **CITY OF JACKSONVILLE, FL** (DUVAL CO.)	**FLOOD PROFILES** **SANDALWOOD CANAL**

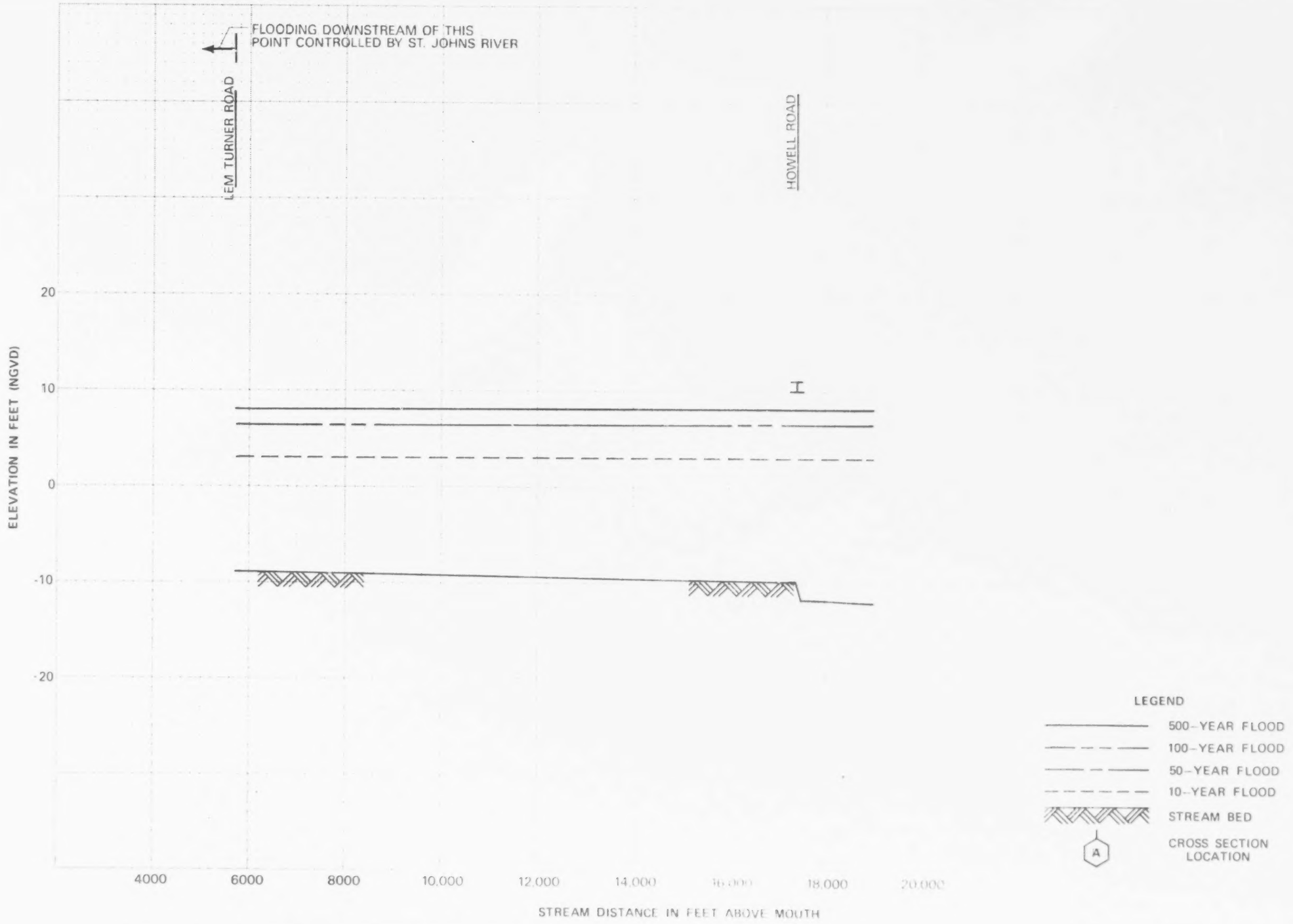

FLOOD PROFILES

RIBAULT RIVER

FEDERAL EMERGENCY MANAGEMENT AGENCY

CITY OF JACKSONVILLE, FL
(DUVAL CO.)

74P

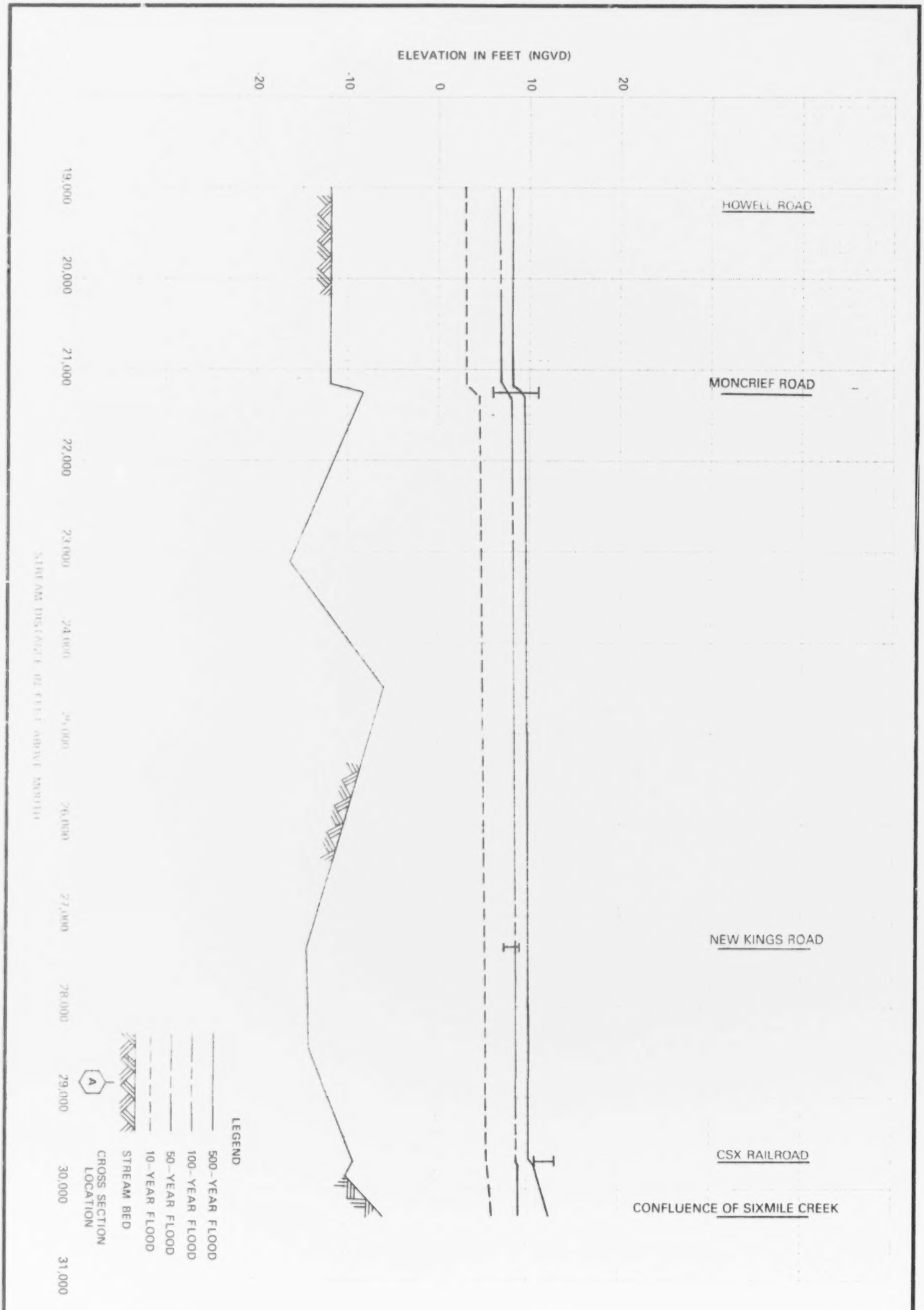

75

75P	FEDERAL EMERGENCY MANAGEMENT AGENCY **CITY OF JACKSONVILLE, FL** (DUVAL CO.)	**FLOOD PROFILES** **RIBAULT RIVER**

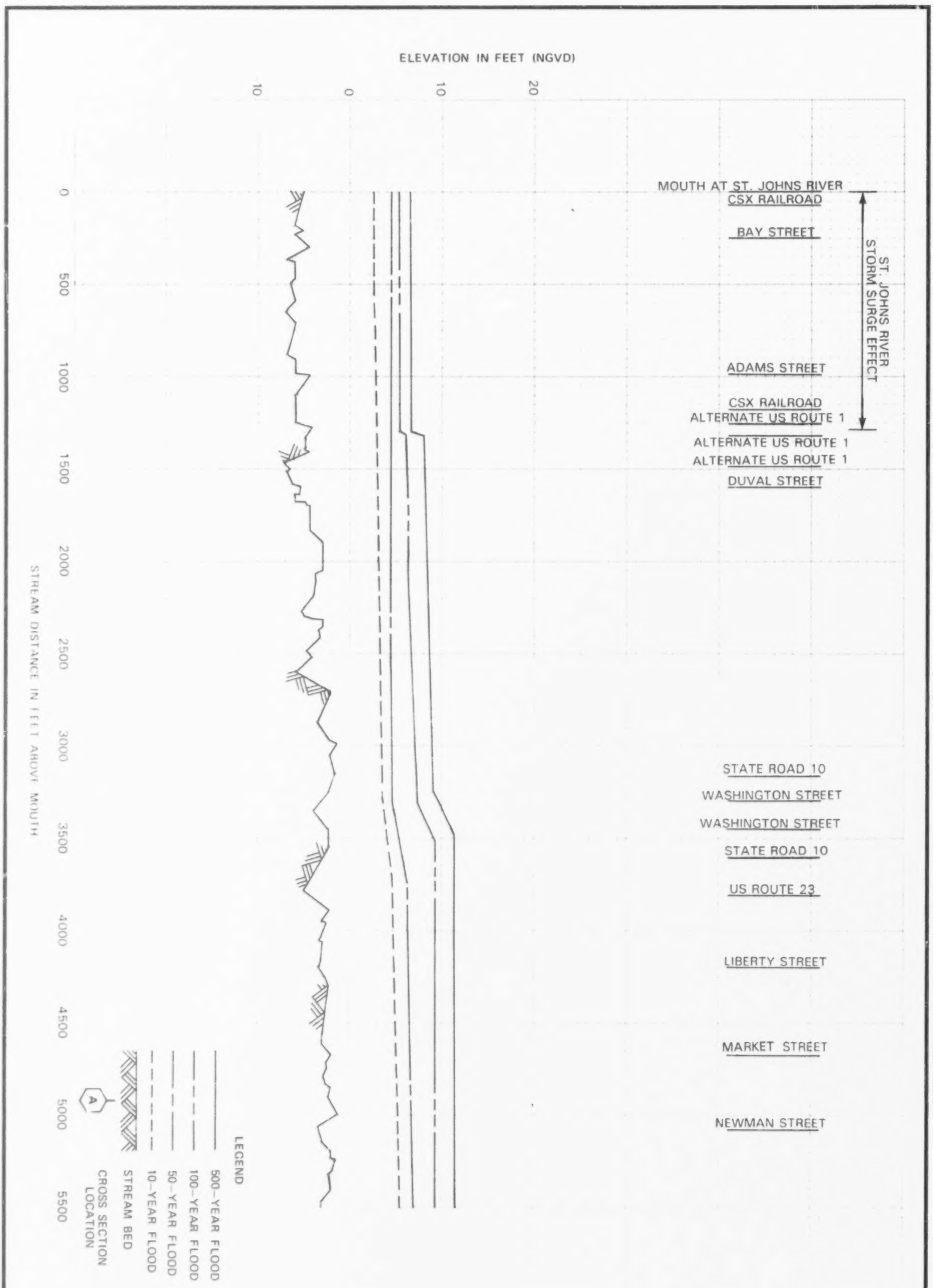

96

69P

FEDERAL EMERGENCY MANAGEMENT AGENCY

CITY OF JACKSONVILLE, FL
(DUVAL CO.)

FLOOD PROFILES

HOGANS CREEK



77P

FEDERAL EMERGENCY MANAGEMENT AGENCY

CITY OF JACKSONVILLE, FL
(DUVAL CO.)

FLOOD PROFILES

HOGANS CREEK